



**S**ERVICES

Worker Health and Safety

OSHA Training and Compliance

Safety Audits

Ergonomics

IIPP and Specialized Programs

Hazard Communication

Fleet Safety

Indoor Air Quality

Mold Consulting

Moisture Management Plans

Industrial Hygiene

Asbestos and Lead Management

Hazardous Materials

Environmental Site Assessments  
Phase I, II, III

Risk Management

Subsurface Investigation

Litigation Support

## Environmental Site Assessment Report

**Ashland Housing Project**  
**16305, 16309, 16325, 16331, and 16333 Kent Avenue**  
**San Lorenzo, California**

RGA Project Number: RCD27554

May 13, 2011

### Prepared for:

**Resources for Community Development**  
**2220 Oxford Street**  
**Berkeley, California 94704**

### Prepared by:

RGA Environmental Inc.  
1466 66<sup>th</sup> Street  
Emeryville, CA 94608

Report prepared by:  Belinda Blackie  
PE No. 056448, REA No. REA 06746

Report reviewed by:  Marlin Bryant  
**M.S., CAC, Registered Environmental Assessor, CHMM**

# 1. INTRODUCTION

---

## 1.1. EXECUTIVE SUMMARY OF FINDINGS

The following is a summary of the Environmental Site Assessment (ESA) findings for the Ashland Housing Project located at 16305, 16309, 16325, 16331, and 16333 Kent Avenue in San Lorenzo, California (Site). This assessment was completed in May of 2011 and is based on a physical inspection of the subject property and improvements, historical research and regulatory agency research, and is in conformance with 40 CFR Part 312, entitled “Standards and Practices for All Appropriate Inquiries; Final Rule”. RGA concludes that it is reasonable for Resources for Community Development to construe that, except as expressly set forth below, there are no significant environmental impacts or concerns at the Site as stipulated by 40 CFR Part 312 and industry accepted standards.

The 1.92-acre property, situated on the western side of Kent Avenue south of East 14<sup>th</sup> Street, was improved with five single-family residences, a converted barn, and multiple mobile homes. Associated asphalt and gravel driveways and parking areas, as well as a carport, several storage sheds, individual restroom structures, and other yard and undeveloped areas were also present on the three parcels comprising the Site. The residences and mobile homes were occupied by private parties at the time of the reconnaissance, and only residential use of the property was observed. Several 1- to 5-gallon containers of assorted paint were observed in the barn as well as outside a storage shed on the western portion of the site. At least one old, rusted 55-gallon drum appearing to contain/have contained oil and several rusted 1-gallon cans of thinner were observed in an overgrown yard area behind the 16325 Kent Avenue residence. An additional old, leaking drum of what appeared to be tar or oil and multiple containers of assorted sizes, both open and closed and appearing to contain oil, were observed in the western portion of the carport at the northwestern corner of the site. Stains on the ground surface and overlying carpet were observed in this portion of the carport as well. The wooden cover of a cistern, which reportedly had been filled with soil, was observed near the center of the site.

As early as the late 1930s, the Site was cultivated with field crops and orchards, with the current barn and several other structures also present. By the mid-1950s to mid-1960s, the majority of the current development was present on the Site. The carport structure was constructed in the late-1940s/early-1950s, the 16325 Kent Avenue residence in 1958, and the 16331 Kent Avenue residence in 1948. The Ashland DeLux Trailer Park was first reported on the Site in 1954. The remainder of the current Site structures appeared present by the late-1980s/early 1990s. A tank house historically present reportedly was demolished in 1953. The area immediately surrounding the Site was similarly cultivated until the late-1940s/early-1950s, when residential development occurred south and east of the Site and commercial development was constructed along East 14<sup>th</sup> Street. The adjoining Holland Oil facility appeared present by 1965, with the fueling portion of the facility not appearing on the portion of the property adjoining the Site. The current ball fields west of the Site were present by the mid-1960s.

One 350-gallon gasoline underground storage tank (UST) was removed from the property in 1993. The location of the UST was difficult to interpret from the site plan in the documentation, but was depicted at the southwestern corner of the barn. Soil samples collected from beneath the UST and from the stockpiled soil demonstrated non-detectable concentrations of total organic

lead, oil and grease, gasoline, benzene, and halogenated volatile organic compounds (VOCs). Up to 0.048 parts per million (ppm) toluene, 0.004 ppm ethylbenzene, and 0.017 ppm xylenes were detected. Based on the analytical results, the Alameda County Department of Environmental Health (ACDEH) issued a letter in May 1993 stating there was no contaminant problem associated with the former UST at the time of removal. The letter stated that the case could be reopened if evidence of a release was suspected at a future time.

Visual inspection of the subject property did not reveal the presence of stressed vegetation, unusual or noxious odors, or monitoring wells. At the time of the survey, there were no known pending environmental regulatory actions concerning the subject property. No indications of significant spills or releases of hazardous materials were documented in available regulatory agency files. With the exception of several containers of paint and the materials discussed below, hazardous materials and/or wastes were not observed during the Site reconnaissance. Documented prior usage of hazardous materials by Site tenants was not found in the sources available for this study.

Due to the age of construction and the historically rural location of the on-Site residences, heating oil USTs may be present. If a UST is encountered during Site development activities, it must be appropriately removed in accordance with applicable ACDEH requirements, and verification soil sampling and possibly limited excavation and removal of impacted soil could be required.

At least one old, rusted 55-gallon drum appearing to contain/have contained oil and several rusted 1-gallon cans of thinner were observed in the overgrown yard area behind the 16325 Kent Avenue residence. In addition, a second 55-gallon drum leaking a thick tar- or oil-like substance and multiple containers of oily material were observed within the carport at the northwestern corner of the Site. We recommend that these materials, as well as the abandoned vehicle in the overgrown yard area, be appropriately disposed prior to the property transaction as they currently are inappropriately stored and spills/releases from the containers have impacted underlying soil. In addition, we recommend that the overgrown yard area behind the 16325 Kent Avenue residence be cleared of brush and inspected, to ascertain whether additional hazardous materials containers that require disposal may be present, and whether such containers may have leaked and impacted underlying soil.

Visually-impacted soil present at several areas within the carport structure should be excavated and removed from the Site for appropriate disposal. Consideration should be given to collection of verification soil samples from the bottoms of the excavations, to confirm the impacted materials has been adequately removed.

Development of the site with what appeared to be the existing barn, as well as a dwelling, tank house, and additional structures, was documented from at least the late 1930s through the mid-1950s. Many areas with historic structures are found to have residual metals and/or pesticides/herbicides present in soil around the location of the perimeter of the historic structures, attributable to the application of pesticides/herbicides and the flaking of lead-based paint. Since residential development of the Site is planned, consideration should be given to evaluating soil quality in the locations of historic structures. If pesticides and/or metals are found to be present at significant concentrations, appropriate handling and possibly removal or remediation could be required.

In addition to the possible presence of residual metals and/or pesticides/herbicides present in soil, other sub-grade structures including USTs, pipelines, septic tanks, fill materials, buried debris, building materials, and impacted soil also may be present from previous Site development in those areas. If objects such as these are encountered during future development of the Site, special measures for their removal may be required, possibly including soil characterization and/or remediation.

Agricultural cultivation of the Site with field crops and orchards was documented from at least the late-1930s through the late 1940s/early 1950s. Standard agricultural practices also may have included application of agricultural chemicals, possibly including DDT and lead arsenate. Pesticides may have been stored in the current barn or other historic on-Site structures and also may have been mixed in the vicinity of reported historic on-Site well. Since residential development of the Site is planned, consideration should be given to evaluating soil quality in the historically agricultural areas, as well as around the well if located and in the vicinity of the historic structures and barn. If pesticides and/or metals are found to be present at significant concentrations, appropriate handling and possibly removal or remediation could be required.

The historic presence of a tank house on the Site indicates that a water supply well likely was present. A well at the 16331 Kent Avenue property was reported in the disclosure documentation provided by the historic property owner. If, during future construction activities at the Site, a well is encountered, it must be appropriately abandoned in accordance with applicable regulatory agency requirements.

A cistern reportedly is present near the center the Site, for which the former access cover remains visible but access was not available. The cistern reportedly was filled with soil prior to purchase of the property by the current Site owner. During Site demolition activities, removal of the cistern should be conducted and the structure should be evaluated to confirm its use as a cistern. If a use other than water storage is suspected, further evaluation should be conducted.

In the disclosure report prepared by the previous Site owner, the 16331 Kent Avenue property was reported in the proximity of a former or current waste disposal site, and the 16325 and 16331 Kent Avenue properties were indicated as having pipelines carrying oil, gas, or chemicals beneath or adjacent. Further information on these issues was not available at the time this report was issued. We recommend follow-up be conducted with the current property owner, in an attempt to obtain additional information on these reported issues.

Of the environmental databases that were searched, one adjoining, hydraulically down-gradient facility was identified by RGA as having a release of petroleum hydrocarbons to ground water. The off-site former Holland Oil facility currently is an open fuel leak case. Based on ground water monitoring data available for the property, groundwater at the Holland Oil property is flowing away from the subject property. In addition, monitoring data from the closest Holland Oil property ground water monitoring well to the subject property indicated no contaminants present in ground water during monitoring events in 2008 and 2009. Based on the available data, the former Holland Oil property is not considered to be an environmental risk to the Site.

This summary shall not be used alone. The report must be read in its entirety.

## SUMMARY OF FINDINGS

Property Name: Ashland Housing Development  
 RGA Project Number: RCD27554  
 Construction Date: Most between late-1940s and early-1960s  
 Property Type: Residential  
 Street Addresses: 16305, 16309, 16325, 16331, 16333, and 16333A Kent Avenue  
 City: San Lorenzo  
 State: California  
 Zip Code: 94580

ISSUE	PRESENT? (YES/NO)	TEXT PAGES	ADDITIONAL COMMENTS
<b>ON-SITE ASTs</b>	No	N/A	
<b>ON-SITE USTs</b>	No	13	Historically present, removed in 1993; closure letter from ACDEH.
<b>HIGH VOLTAGE POWER LINES</b>	No		Not located within 300 feet of Site boundaries.
<b>ON-SITE CONTAMINATION</b>	Yes	9,19	Small areas of stained soil due to releases from improperly stored oily waste and dripping vehicles. Possible residual pesticides and metals from historical structures and agricultural cultivation.
<b>OFF-SITE CONTAMINATION</b>	Yes	16	On-going remediation at adjoining former Holland Oil facility. Facility located down-gradient from Site and based on available data, not considered to be an environmental concern.
<b>ELEVATED RADON</b>	No		
<b>LEAD-BASED PAINT</b>	Likely		Lead paint survey conducted and issued under separate cover.
<b>PROPERTY-OWNED PCB EQUIPMENT</b>	No		
<b>ACM</b>	Likely		Asbestos survey conducted and issued under separate cover.
<b>PAST OR CURRENT USE:</b>			

<b>DRY CLEANERS</b>	No		
<b>GAS STATION</b>	No		
<b>INDUSTRIAL/ MANUFACTURING</b>	No		
<b>AUTO MAINTENANCE/ REPAIR</b>	No		
<b>LANDFILL/DUMP</b>	No		
<b>UNDOCUMENTED FILL</b>	No		
<b>LEAD IN WATER</b>	No		
<b>INDOOR AIR QUALITY</b>	No		
<b>MOLD/WATER ISSUES</b>	No		
<b>OTHER ISSUES</b>	Yes	21	Refer to conclusions in Section 8 for complete summary of potential environmental concerns with Site

## 1.2. PURPOSE AND ASSUMPTIONS

This ESA is intended to serve as an appropriate, commercially prudent and reasonable inquiry regarding releases or threatened releases of hazardous substances on, at, in or to the property that would be the subject of a response action for which a CERCLA liability protection would be needed. This report will permit Resources for Community Development (RCD) to satisfy one of the requirements to qualify for one of the landowner liability protections (LLPs) as defined under the Comprehensive Environmental Response, Compensation, and Liability Act (CERCLA) at Title 42 of the United States Code (U.S.C.) §9601(35)(B) and in accordance with 40 CFR Part 312, Standards and Practices for All Appropriate Inquiries; Final Rule (AAI Rule).

The conclusions presented in this report are professional opinions based on the data described herein. They are intended only for the subject property, and apply only to conditions existing at the time of our study. This report does not provide the level of detail necessary to be utilized for structural demolition or remodeling, or soil and ground water remediation. Changes in applicable standards can occur as the result of legislation or broadening knowledge that may invalidate, wholly or in part, the findings of this report. This report may contain records or database information misidentified by federal, state or local agencies.

### 1.3. INVOLVED PARTIES

Belinda Blackie<sup>1</sup> performed the Site investigation and research and prepared the report. Marlin Bryant<sup>2</sup> reviewed the report.

### 1.4. SCOPE OF WORK

To satisfy the requirements of the standards presented in 40 CFR Part 312, RGA performed the following tasks as part of this ESA.

**Site Reconnaissance** – Conducted a Site reconnaissance to determine whether environmental contaminant impacts or concerns are present at the Site. Inspected neighboring properties, to the degree possible without trespass, for land uses or other aspects that indicate environmental contaminant impacts or concerns that could adversely affect the Site.

**Historical Research** - Obtained and reviewed historical aerial photographs, historical Sanborn Fire Insurance Maps, historical topographic maps and city directory abstracts to ascertain, to the extent practicable, prior Site use and operations. Interviewed individuals with knowledge of the Site to obtain information regarding the potential for environmental concerns or historical environmental concerns.

**Records Review** – Obtained and reviewed governmental agency records that identify releases or threatened releases of hazardous substances on, at, in or to the property. The minimum search distances conform to ASTM recommendations for standard and additional environmental record sources.

**Evaluation and Report Preparation** – Prepared this report detailing the findings associated with each of the above-listed tasks.

## 2. GENERAL SITE CHARACTERISTICS

---

### 2.1. LOCATION

The subject property is located on the western side of Kent Avenue, southwest of East 14<sup>th</sup> Street, within unincorporated San Lorenzo and Alameda County (refer to Appendix 1, Site Location Map). The Site is comprised of three parcels comprising an irregularly-shaped, 1.92-acre property identified as Assessor Parcel Numbers (APNs) 080C-0479-022, 080C-0479-023-1, and 080C-0479-023-2. The Site has approximately 250 feet of frontage along Kent Avenue and extends approximately 300 feet perpendicularly to the western property line. Ownership of the parcel is vested in Thomas M. Eplin, 3549 East Avenue, Hayward, California 94542.

---

<sup>1</sup> California Professional Engineer, California Registered Environmental Assessor, Environmental Professional as defined in 40 CFR Part 312

<sup>2</sup> ???Certified Hazardous Materials Manager, California Certified Asbestos Consultant, California Registered Environmental Assessor, California DHS Certified Lead Inspector/Assessor

## 2.2. ADJACENT PROPERTIES

North and Northeast:	EAST 14 <sup>TH</sup> STREET 16349 EAST 14 <sup>TH</sup> STREET, SAN LEANDRO: NATIONAL GLASS TINTING COMPANY 16375 EAST 14 <sup>TH</sup> STREET, SAN LEANDRO: BAY SIGNS 16384 EAST 14 <sup>TH</sup> STREET, SAN LEANDRO: COMMERCIAL CENTER
South:	Kent Avenue: Single-family residences and undeveloped yard area
West:	16278 Ashland Avenue: Edendale Park 16160 Ashland Avenue: Edendale Middle School (playfields)
East:	16411 East 14 <sup>th</sup> Street, San Leandro: Supermercado La Raza Kent Avenue: multi-family residential developments

The relative locations of the adjoining properties are included in the Site Plan in Appendix 1. Based on visual observation, there was no evidence of spilled or released hazardous materials on any of the immediately adjacent sites which may impact the subject Site.

## 2.3. SITE DESCRIPTION AND CURRENT USE/OPERATIONS

At the time of the reconnaissance, the Site was improved with five single-family residences (16305, 16325, 16331, 16333, and 16333A Kent Avenue), a converted barn, and multiple mobile homes (16309 Kent Avenue). Associated asphalt and gravel driveways and parking areas, as well as a carport, several storage sheds, individual restroom structures, and other yard and undeveloped areas were also present on the Site. Square footages for the structures are summarized in the table below. The residences and mobile homes were occupied by private parties at the time of the reconnaissance, and only residential use of the property was observed. The permanent buildings on the Site (residences and barn) were of wood-frame construction.

Site Address/Building Type	Square Footage
16305 Kent Avenue/Residence	960 sq. ft.
16309 Kent Avenue/Mobile Homes	Variable
16331 Kent Avenue/Residence	3,000 sq. ft.
16333 Kent Avenue/Residence	900 sq. ft.
16333A Kent Avenue/Residence	900 sq. ft.
Kent Avenue/Barn (finished as a residential unit)	1,200 sq. ft.

Carport	2,500 sq. ft.
Shower/Toilet Structures	6 @ 100 sq. ft. 1 @ 140 sq. ft.

The Site use was residential. With the exception of assorted containers of paint, at least two aged 55-gallon drums appearing to contain/have contained oil, several rusted containers of thinner, and multiple open and closed containers appearing to contain oil located in several areas of the Site, the present use of the subject property does not include, and is not associated with, the storage and handling of hazardous substances or the generation of hazardous waste.

### **3. ENVIRONMENTAL SETTING**

---

#### **3.1. TOPOGRAPHIC CONDITIONS**

According to Google Earth aerial photography of the Site, dated 2010, the Site is situated at an elevation of approximately 40 to 43 feet above mean sea level. The local terrain is relatively flat, sloping very gently towards the east.

#### **3.2. GEOLOGIC AND HYDROGEOLOGIC CONDITIONS**

The property is situated east of San Francisco Bay within the Coast Range geomorphic province. The Coast Range geomorphic province is comprised of a series of northwest-trending mountain ranges and valleys, extending subparallel to the San Andreas Fault. The eastern border of the Coast Ranges, in the vicinity of the subject property, is characterized by strike-ridges and valleys comprised of Upper Mesozoic strata (California Geological Survey 2002). Site soils have been characterized by the U.S. Department of Agriculture's Soil Conservation Service as Danville soils, consisting of fine-grained silty clay loam to depths of at least 7 feet (EDR 2011).

The Site is located within the East Bay Plain aquifer system. Based on depth to ground water information for an adjoining property located north/northwest of the Site, ground water occurs at depths of approximately 6 to 8 feet beneath ground surface. The ground water flow direction was indicated as generally towards the northwest (Ninyo & Moore 2010).

#### **3.3. WETLANDS**

According to the U.S. Fish and Wildlife Service, National Wetlands Inventory, no part of the subject property has been designated as a wetland. No designated wetlands were depicted within 1 mile of the Site. The Site is situated on a relatively flat parcel of land and no stream channels, ponds or vernal depressions were observed on or adjacent to the property during the Site reconnaissance.

### **4. RESULTS OF THE SITE INVESTIGATION**

---

#### **4.1. SITE INSPECTION AND OBSERVATIONS**

Photographs were taken to document the features and environmental conditions of concern observed during the site inspection, and are included in the appendices section of this report.

### **Drums, Containers and Storage Tanks**

Two 55-gallon drums were observed on the Site at the time of the reconnaissance. One aged, rusted drum with an attached hand pump was observed lying on its side in an overgrown yard area south of the 16325 Kent Avenue residence. The drum had a faded “Chevron” label on the side. A second aged drum was observed on a piece of carpet atop the soil surface of the carport on the northwestern corner of the Site. The drum was perforated near the base and a hardened tar-like substance was observed coming from the hole.

Multiple containers of assorted sizes (approximately 1- to 5-gallons), both open and closed and appearing to contain oil or similar material, were observed in the western portion of the carport, in the vicinity of the 55-gallon drum. Some of the containers appeared damaged or smashed. Old carpet was observed beneath some of the containers; others were present on the ground surface. Several 1- to 5-gallon containers of assorted paint were observed on the concrete floor in the garage area of the barn; one gallon-can of paint also was observed on the soil outside a storage shed on the western portion of the site. Several rusted 1-gallon cans of thinner were observed in a wooden box elevated on a stand of some sort in the overgrown yard area behind the 16325 Kent Avenue residence.

### **Evidence of Waste Disposal**

Dumps, pits, ponds, landfills, borrow pits or lagoons which may have been used for disposal purposes were not observed during the Site inspection. There was no visible or inferential evidence of on-Site hazardous waste disposal, with the exception of the apparent abandonment of the drum and thinner cans in the yard area south of the 16325 Kent Avenue residence and the drum and containers of oil in the carport at the northwestern corner of the Site. Roads or trails with no apparent outlet or purpose were not identified on or adjacent to the subject parcel.

Sanitary waste is piped into the municipal sanitary sewer system mains for disposal through the Oro Loma Sanitary District. There are no septic tanks reported on the property.

### **Surface Fill**

The elevation of the property conforms to the surrounding grade, and no obvious areas of surface fill were observed during the Site reconnaissance.

### **Surface Staining and Stressed Vegetation**

Numerous areas of surface staining were observed across the Site. An approximately 2½-foot diameter area of stained asphalt was observed along the front (east side) of the barn. No source for the staining was observed. Multiple stained areas of soil and carpet overlying the soil were observed within the carport. The majority of the staining was observed in the vicinity of the drum and oil containers in the western portion of the carport, appearing to be the result of leaks and spills from the containers. Additional areas of stained soil/gravel, from approximately 6-inches to 3-feet in diameter, were observed in other locations within the carport. These stains appeared likely to be the result of vehicle leaks. Soil in the overgrown yard area where the additional drum and thinner

containers were observed was not able to be observed due to the thick weed growth. No stressed vegetation was observed on the subject Site.

### **High Voltage Transmission Lines**

No high-voltage electrical transmission lines or substations are located within 300 feet of the subject property. On the map provided in the EDR radius report (discussed in following Section 6.1), 230 kilovolt (kV) power lines were depicted approximately 1/4-mile and 2/3-mile northwest of the Site (EDR 2011).

### **Transformers**

Pole-mounted transformers which may contain polychlorinated biphenyls (PCBs) were not observed on power poles on the subject site, with the exception of one power pole along the western site boundary near the 16305 Kent Avenue residence. The Site and surrounding area are served by electrical service provided through Pacific Gas and Electric Company (PG&E).

### **Air Stacks, Vents, and Odors**

No air stacks or vents were observed on the subject structures, with the exception of typical residential and mobile home roof venting. No strong, pungent or noxious odors were noted during the site inspection however a slight chemical odor was noted upon entering the residential portion of the barn.

### **Surface Drainage**

A surface water drainage system was not observed. Storm water likely would percolate into the exposed ground surface across on the majority of the Site. No storm drainage appeared to flow onto the Site from surrounding properties.

### **Evidence of Underground Storage Tanks**

No evidence of underground storage tanks (USTs) such as dispensers, fill ports, vent pipes, access covers, patched areas of asphalt or cement, surface depressions, monitoring wells or petroleum/chemical odors were apparent during the subject property inspection. However, detailed inspection of the exteriors of the residential structures and was not able to be performed due to the presence of fences and occupancy of private residences by tenants, and additional areas of the Site were covered with thick vegetation.

It should be noted that a UST historically was present adjacent to the on-Site barn, removed in 1993. A summary of information relating to the historic USTs is included in Section 4.2.3.

### **Cistern**

What was reported to be an abandoned cistern was observed near the center of the Site. The sub-grade cistern was covered with a hexagonal wooden lid that was unable to be removed. According to Mr. Dan Eplin, grandson of the property owner, the cistern was approximately 2 feet deep and had been filled with soil prior to his grandfather's purchase of the property.

### **Conduits to Groundwater**

No water wells, dry wells, shafts or other obvious conduits to groundwater were observed on the subject property.

### **Evidence of Improper Waste Discharge**

Spilled materials from the containers present in the carport were observed to have stained underlying soil, gravel, and carpet, as discussed previously.

### **Microbial Growth**

Interiors of the residences and trailers were not observed. Interiors of the shower/toilet structures were in disrepair with potential water damage to building materials.

### **On-Site Environmental Management Practices**

The Site inspection addressed the following environmental management practices.

#### Hazardous Substances

No reportable quantities of hazardous substances were observed at the Site. Several 1- to 5-gallon containers of assorted paint were observed in the barn as well as outside a storage shed on the western portion of the site. At least one old, rusted 55-gallon drum appearing to contain/have contained oil and several rusted 1-gallon cans of thinner were observed in an overgrown yard area behind the 16325 Kent Avenue residence. An additional old, leaking drum of what appeared to be tar or oil and multiple containers of assorted sizes, both open and closed and appearing to contain oil, were observed in the western portion of the carport at the northwestern corner of the site. Stains on the ground surface and overlying carpet, associated with the containers/drum, were observed in this portion of the carport as well.

#### Hazardous Waste

Current Site use is not associated with the generation of hazardous waste. Hazardous waste was not observed at the Site at the time of the reconnaissance, with the exception of the materials described in the previous section.

#### Treatment Facilities

No evidence of wastewater disposal or treatment facilities was observed on the Site.

#### Application of Pesticides, Herbicides or Fertilizers

No evidence of the misuse of pesticides, herbicides, or fertilizers was observed on the subject property during the Site reconnaissance. Historical records indicate cultivated agricultural use of the property from at least 1939 through the early-1950s.

### **General Environmental Practices**

No indications of adverse environmental practices were observed on the Site, with the exception of the waste containers discussed previously.

#### 4.1.1. ASBESTOS

A pre-demolition asbestos survey of the permanent on-Site buildings is being conducted concurrent with this ESA and will be issued under separate cover.

#### 4.1.2. LEAD IN PAINT

A pre-demolition lead-based paint survey of the permanent on-Site buildings is being conducted concurrent with this ESA and will be issued under separate cover.

#### 4.1.3. LEAD IN SUPPLIED WATER

Drinking water from the Site was not sampled as part of this study. The East Bay Municipal Utility District (EBMUD) is the domestic water provider for the subject property. RGA obtained a copy of the 2009 Annual Water Quality Report from the EBMUD website, which reported that lead was beneath allowable levels in the drinking water supplied. A copy of the EBMUD annual water quality report is included in Appendix C.

#### 4.1.4 RADON

Site-specific radon testing was not conducted as part of this assessment.

Federal and State radon screening test data for the Site, reported by zip code (94580), were included in the EDR radius map referenced in following Section 6.1. Based on the provided radon data, 49 Federal and 10 State radon screening tests have been performed in the Site zip code. None of the State results indicated radon concentrations exceeding the EPA action level of 4.0 pCi/L. Radon concentrations reported in the Federal tests averaged 0.776 pCi/L in the first floor living area, -0.400 pCi/L in the second floor living area, and 1.338 pCi/L in the basement. Alameda County has been designated within Federal EPA Radon Zone 2, indicating indoor average radon levels between 2 pCi/L and 4 pCi/L.

### 4.2. USER SUPPLIED INFORMATION

#### 4.2.1. USER INTERVIEW

Ms. Aditya Potluri of RCD, the User of this ESA, was provided with an environmental questionnaire to obtain current and historic information relating to the Site. The questionnaire was completed on April 25, 2011 and is included in Appendix 4.

Ms. Potluri stated that she understood from the seller of the property that USTs had been removed from the Site. She provided UST removal documentation, which is summarized in following Section 4.2.3. The Ashland Youth Center property (former Holland Oil facility) located north of the subject property was reported by Ms. Potluri to have been contaminated and recently remediated. No further information was provided.

#### 4.2.2. REVIEW OF PREVIOUSLY-PREPARED DOCUMENTS

The following previously-prepared document regarding the subject property was provided for review by the User.

- *Application for Policy of Title Insurance*, North American Title Company, March 22, 2011.

Based on review of the title report, title to the subject property is vested in Thomas M. Eplin. An easement for utilities, pedestrians, vehicles, and animals is recorded on one parcel, appearing to allowing access to the 16327 residence located generally within the subject property. Assorted tax liens and deeds of trust also are recorded for the property, for money owed.

#### 4.2 OWNER SUPPLIED INFORMATION

##### 4.2.3. OWNER INTERVIEW

Mr. Mike Ahern, property broker for the current property owner Mr. Tom Eplin, was provided with an environmental questionnaire to obtain current and historic information relating to the Site. Mr. Ahern completed the questionnaire with information provided over the telephone by Mr. Eplin on May 9, 2011. A copy of the completed questionnaire is included in Appendix 4.

Mr. Eplin reported no knowledge of contamination, spills, or releases present at the subject property, which he stated to be rental property. Removal of an old gas tank was reported. An oil company reportedly was historically located in the immediate vicinity of the Site.

Mr. Dan Eplin, grandson of property owner Tom Eplin, was interviewed regarding current and historic use of the Site at the time of the reconnaissance on April 29, 2011. Mr. Eplin had very limited knowledge of the Site, but provided information on the cistern discussed previously. In addition, he stated that the barn on the property is an historic structure.

##### 4.2.4. REVIEW OF PREVIOUSLY-PREPARED DOCUMENTS

The current property owner provided RGA, through the User, with the following previously-prepared documents regarding the subject property.

- *JCP-LGS Commercial Property Disclosure Report for Alameda County, 16309 Kent Avenue, San Lorenzo, Alameda County, CA*, JCP-LGS Disclosures.Com, April 20, 2011.
- *Supplement to the Real Estate Transfer Disclosure Statement, 16331 Kent Avenue and 16325 Kent Avenue, San Lorenzo*, William and Eleanor Massie, May 24, 2000.
- *Tank Removal Activity Report, Job Location: Eleanor Massie, 16325 Kent Avenue, San Lorenzo, California 94580*, Semco, May 13, 1993.

According to the UST removal documentation provided, one 350-gallon gasoline UST was removed from the property in April 1993 under Alameda County Department of Environmental Health (ACDEH) and Eden Consolidated Fire Protection District oversight. The location of the UST was difficult to interpret from the site plan in the documentation, but was depicted at the southwestern corner of the barn. The UST reportedly had no observable holes, but the tank pit had a strong odor of paint thinner. Following removal of the tank, one soil sample reportedly was collected from a depth of 7 feet beneath the former tank and a second sample was collected from the excavated soil spoils. Both soil samples demonstrated non-detectable concentrations of total organic lead, oil and grease, gasoline, benzene, and halogenated volatile organic compounds (VOCs). The sample from beneath the tank contained 0.008 parts per million (ppm) toluene and 0.012 ppm xylenes; the sample from the stockpile contained 0.048 ppm toluene, 0.004 ppm ethylbenzene, and 0.017 ppm xylenes. Based on the analytical results, the ACDEH issued a letter in May 1993 stating there was no contaminant problem associated with the former UST at the time of removal. The letter stated that the case could be reopened if evidence of a release was suspected at a future time.

The Supplement to the Real Estate Transfer Disclosure Statement documentation reportedly was obtained by the current property owner at the time of property purchase. The previous Site owners were William and Eleanor Massie and Bernard Madrid. The documents were for the 16325 and 16331 Kent Avenue addresses. According to the disclosures, the 16325 Kent Avenue structure was constructed in 1958 and the 16331 Kent Avenue structure was constructed in 1948. The use of lead-based paint on the structures and presence of asbestos on heating ductwork was indicated as probable. The 16331 Kent Avenue property was reported in the proximity of a former or current waste disposal site. Both properties were indicated as having pipelines carrying oil, gas, or chemicals beneath or adjacent, and the 16325 Kent Avenue property was reported as having an easement for a pipeline on or adjacent. A crawlspace was indicated as present beneath the 16331 Kent Avenue residence. Public water supply was indicated for both residences, however a well also was indicated on the form for the 16331 Kent Avenue property. At the time of the disclosure statement, the 16331 Kent Avenue residence reportedly was obtaining PG&E and EBMUD service from the adjacent 16333 Kent Avenue residence.

Additional information on the reported well, vicinity waste disposal site, and the oil/gas/chemical pipeline indicated in the disclosure documents was requested from the Owner through the User, but a response had not been obtained at the time this report was issued.

The Property Disclosure Report indicated that the Site is located within a liquefaction zone pursuant to Section 2696 of the Public Resources Code. The Site also is located within a Younger Alluvial Fan for Soils hazard area based on County-level determinations.

#### 4.3. ENVIRONMENTAL LIENS OR ACTIVITY AND USE LIMITATIONS

A search for Environmental Deed Restrictions (Liens and Activity Use and Limitations) was conducted by RGA, Inc. by accessing the California Department of Toxic Substances Control (DTSC) Envirostor website, which identifies properties with environmental deed restrictions. Neither the subject property nor any of the adjacent properties were documented in this source.

In addition, EDR was contracted to provide a search of the Site APNs for associated

environmental liens. According to the report, dated April 20, 2011, no environmental liens or other activity and use limitations were recorded for the Site. The Deed recorded for the subject Site indicated that Thomas and Ella Eplin received title to the property from Robert and Carole Madrid in August 2000. A copy of the EDR document is included in Appendix 5.

## **5. ADJACENT SITE AND VICINITY OBSERVATIONS**

The Site vicinity to the north and east largely is commercial, with largely residential properties present south and southeast and school/park use to the west. Properties adjacent to the Site included sign making (16375 East 14<sup>th</sup> Street) and glass tinting (16349 East 14<sup>th</sup> Street) businesses to the north, single-family residences along Kent Avenue to the south, ball fields of Edendale Park (16278 Ashland Avenue) and Edendale Middle School (16160 Ashland Avenue) to the west, and a grocery store (16411 East 14<sup>th</sup> Street) and commercial/office buildings (16378 and 16384 East 14<sup>th</sup> Street) to the east. RGA did not physically survey each of the adjacent properties, however a limited visual inspection was conducted from the exterior property boundaries. Observation of the remaining adjacent developments did not reveal the obvious presence of underground or above ground storage tanks containing hazardous materials, drums containing unknown quantities or types of hazardous or solid wastes, material spills, chemicals or other raw materials spills, pits or sumps, stressed vegetation, unusual or noxious odors or disposal or dry wells.

## **6. RESULTS OF REGULATORY AGENCY DATABASE REVIEW AND LOCAL AGENCY FILE RESEARCH**

### **6.1 REGULATORY AGENCY DATABASE REVIEW**

The purpose of the regulatory records database review is to obtain and review reasonably ascertainable records that will help identify releases or threatened releases of hazardous substances on, at, in or to the property that would be the subject of a response action for which a CERCLA liability protection would be needed. For this review, a record search was obtained from EDR. The minimum search distances required for each database in the ASTM E1527-05 Standard were utilized by EDR in the preparation of the report. The EDR summary report with a complete listing is included in Appendix 6.

The following primary databases were researched for environmental contamination sources that may affect the subject property:

#### **National Priority List (NPL)**

The U.S. Environmental Protection Agency (EPA) maintains this list under the Comprehensive Environmental Response Compensation and Liability Act of 1980 (CERCLA) 42 U.S.C. Section 9601 (1985). Once sites have been designated on the CERCLIS List, U.S. EPA uses its Hazard Ranking System (HRS) to determine potential risks to human health and the environment. Only those CERCLIS sites that present the greatest risk are added to the NPL, which qualifies the sites

to receive CERCLA remedial funding.

### **CERCLIS**

Since 1982, the EPA has developed and maintained lists of contaminated properties under the federal Superfund program pursuant to CERCLA, 42 U.S.C. Section 9601 (1985). U.S. EPA discovers these sites from citizen reports, routine inspection of hazardous waste generators, treatment, storage and disposal facilities, and reporting requirements.

### **Resource Conservation and Recovery Act (RCRA) - TSD SITES**

The RCRA TSD database contains information pertaining to facilities that treat, store or dispose of EPA-regulated hazardous waste, including all reported facility violations.

### **Resource Conservation and Recovery Act (RCRA) - Large and Small Quantity Generators**

The EPA's RCRA program identifies and tracks hazardous waste from the point of generation to the point of disposal. The RCRA Facilities database is a compilation by the EPA of reporting facilities that generate large and small quantities of hazardous waste.

### **CORRACTS**

CORRACTS is a list of handlers with RCRA corrective action activity. This report shows nationally-defined corrective action core events that have occurred for every handler that has had corrective action activity.

### **Emergency Response Notification System (ERNS/SPILLS)**

The EPA "National Spill Reports System" or the Emergency Response Notification System (ERNS) is a national database used to collect information on reported releases of oil and hazardous substances. The database contains information from spill reports made to federal authorities including the EPA, the U.S. Coast Guard, the National Response Center and the U.S. Department of Transportation.

### **Solid Waste Information System (SWIS)**

The California Integrated Waste Management Board maintains this list pursuant to the Solid Waste Management and Resource Recovery Act of 1972. This list contains an inventory of active, inactive and closed solid waste disposal and transfer facilities.

### **Underground Storage Tank Facilities (UST)**

The State of California Water Resources Control Board (WRCB) in Sacramento provides a list of all permitted USTs containing hazardous substances, including petroleum products. This database provides information on all registered USTs.

### **Leaking Underground Storage Tanks (LUST)**

The San Francisco Regional Water Quality Control Board (SFRWQCB) and the local

enforcement agencies track leaking underground storage tank (LUST) facilities and other fuel release sites in the San Francisco Bay Area.

## 6.2 SUMMARY OF LOCAL REGULATORY AGENCY RECORDS REVIEW

### 6.2.1 SITE

The subject Site, listed as Eleanor Massie at 16325 Kent Avenue, was identified on the SWEEPS UST governmental environmental database searched by EDR, Inc. The listing was for the presence of one 550-gallon regular unleaded motor vehicle fuel UST.

### 6.2.2 OFF-SITE

Based on our review of the listings in the EDR database report, there is one currently open hazardous release facility that abuts the subject property. The former Holland Oil property at 16301 East 14<sup>th</sup> Street is located adjoining the Site to the north/northwest of the carport structure. The Holland Oil property was a bulk fuel storage and distribution facility from the 1960s to mid-1980s. Eight USTs, containing gasoline, diesel, kerosene, and Stoddard solvent, historically were present, removed in 1998. Soil and ground water characterization has been conducted and remediation is on-going. The facility currently is an open fuel leak case with the California Regional Water Quality Control Board (RWQCB). Based on ground water monitoring data available for the property on the State Water Resources Control Board's Geotracker database, groundwater at the Holland Oil property is flowing towards the northwest, away from the subject property. Monitoring data from the closest Holland Oil ground water monitoring well to the subject property, MW-9 located approximately 150 feet north of the carport structure, indicated no contaminants present in ground water during monitoring events in 2008 and 2009 (Ninyo & Moore 2010). Based on the available data, the former Holland Oil property is not considered to be an environmental risk to the Site.

No other vicinity facilities included in the database report are considered to be an environmental risk to the Site, due to the distance, direction, and/or type of release reported.

The RCRIS, UST and FID UST and SWIS databases were reviewed for facilities which have operating permits to generate, handle, store or dispose of hazardous material or waste. Eight sites were identified on the referenced lists. Of these, five represented permits for USTs and three were for generation of small quantities of hazardous waste. Inclusion of a facility on the referenced lists is not necessarily an indication of an environmental problem. Additionally, the California Health and Safety Code requires all businesses which generate, handle, store, or dispose of certain quantities of hazardous material or waste to prepare and submit hazardous material management plans, which are generally administered by the local fire departments or County environmental health departments. Due to their regulated nature, the RCRIS, SWIS, UST and FID UST facilities are not currently considered to be an environmental risk to the Site.

The EDR report identified seven locations on the Orphan Summary, which are facilities considered "unplottable" due to insufficient address information. EDR was able to confirm the location of many of these sites, to assess whether they were located within the designated search radii. Four of the seven orphan facilities were identified on databases where hazardous releases are recorded, but where no further remedial action was planned (CERC-NFRAP); the remainder

were listed for wastewater discharge permits (NPDES database). Based on the street names and intersection information provided by EDR in the Orphan Summary, none of the other release sites represent environmental concerns for the Site due to their separation distances and/or reason for database listing.

### 6.3 ALAMEDA COUNTY FIRE DEPARTMENT

According to a representative of the Alameda County Fire Department, when called by RGA on April 19, 2011, their agency does not maintain hazardous materials or leaking UST files.

### 6.4 ALAMEDA COUNTY DEPARTMENT OF ENVIRONMENTAL HEALTH

The ACDEH, which administers hazardous material business plans and leaking UST cases for Alameda County, including San Lorenzo, was contacted regarding the subject property. Files for the initially reported addresses of 16309, 16325, and 16331 Kent Avenue were requested on April 18, 2011. Ms. Tanya Adamovitch responded to RGA's on-line information request and stated that the agency had no files for the Site addresses. An additional request for the 16305 and 16333 Kent Avenue addresses was placed with the ACDEH on May 5, 2011. A response regarding the on-line request for these addresses had not been received at the time this report was issued. No information on any of the Site addresses was available on the ACDEH's local oversight program (LOP) on-line database.

### 6.5 ALAMEDA COUNTY BUILDING DEPARTMENT

The Alameda County Building Department (ACBD) was contacted regarding the initially reported addresses for the subject property (16309, 16325, and 16331 Kent Avenue). Files for those Site addresses were reviewed at the ACBD office on April 29, 2011. A summary of the information obtained is presented below. Copies of pertinent documents are included in Appendix 7 ???. Files for the remaining Site addresses of 16305 and 16333 Kent Avenue were not available at the time this report was issued.

Documents for the 16309 Kent Avenue property were dated from 1948 through 1982. The property owner during that time period was documented as Bernard Madrid. The carport structure reportedly was constructed between 1948 and 1952. The Ashland DeLux Trailer Park was documented on the property as early as 1954 and remained the same through at least 1970. A dwelling reportedly was constructed at the property in 1958. The property reportedly was connected to the municipal sewer system, potable water system (EBMUD), and PG&E for gas and electricity.

Documents for the 16325 Kent Avenue property were dated 1959 through 1965. The property owner during that time period was documented as Mr. and Mrs. William Massie/William Massie. A 1959 permit was issued to construct a detached carport and a 1965 permit was issued for additions to an existing residence.

Documents for the 16331 Kent Avenue property were dated 1953 through 1985. The property owner during that time period was documented as Bernard and Lucy Madrid. A 1953 permit was issued for demolition of a tank house. Other available permits were related to a mobile home park.

## 6.6 DEPARTMENT OF WATER RESOURCES GEOTRACKER DATABASE

Review of the Geotracker database on-line on April 18, 2011 did not reveal listings for the Site. Information on the adjoining former Holland Oil property was obtained, and is summarized in Section 6.2.2.

## 6.7 DEPARTMENT OF TOXIC SUBSTANCES CONTROL ENVIROSTOR DATABASE

Review of the DTSC Envirostor database on April 18, 2011 did not reveal listings for the Site or any facilities within the immediate vicinity.

## 6.8 DATA GAPS

RGA's review of available government records for the Site and vicinity did not encounter data gaps that diminished the ability to provide an opinion on a release or potential release of hazardous substances at the subject property.

# 7 RESULTS OF SITE HISTORY/LAND USE REVIEW

## 7.1 FIRE INSURANCE MAPS

The Sanborn Map Company of New York generated fire insurance maps for urbanized areas from the late 1800s to the mid 1900s, to document possible fire hazards related to the type of building structures and general usage. No Sanborn maps are available for the vicinity of the Site because the area was not urbanized before 1950.

## 7.2 HISTORICAL AERIAL PHOTOGRAPHS

Aerial photographs of the subject property and surrounding area, dated 1939, 1946, 1958, 1965, 1974, 1982, 1993, 1998, and 2005, were provided by EDR and an aerial photograph dated 2010 by Google Earth was reviewed to identify areas of possible environmental concern. Only those photos depicting a significant change to the subject or surrounding properties are discussed below. Copies of the photographs are included in Appendix 8.

The 1939 photograph showed the Site to be cultivated as part of a larger agricultural field in the vicinity of the current carport, western portion of the mobile home park, and 16325 Kent Avenue residence and overgrown area to the south. The 16305 and 16331 Kent Avenue properties were cultivated with orchards. The current barn appeared present, with three or four additional structures also present, appearing to be a residence adjacent to Kent Avenue and additional outbuildings. One of the smaller structures located adjacent west of the barn was in the general location of the current off-Site 16327 Kent Avenue property.

Areas previously cultivated with fields appeared planted with orchards on the 1946 photograph. One additional structure was present along the western site boundary, north of the current location of the 16325 Kent Avenue residence. The remainder of the Site remained similarly developed.

On the 1958 and 1965 photographs, the Site appeared developed similarly to the current

development, with the exception of the 16305 Kent Avenue residence appearing not yet to have been constructed. Two small structures appeared present in the general location of the 16305 Kent Avenue building. One additional building from the prior development appeared to remain near the middle of the Site on the 1958 photograph, in the general location of the current cistern. The building no longer was visible on the 1965 photograph, but a very small structure was visible in a similar location.

Photographs from 1974 and 1982 were of poor resolution and details of Site development were difficult to discern. The Site remained similar on the 1993 through 2010 photographs, with the 16305 Kent Avenue residence first definitively observed on the 2005 photograph.

The area immediately surrounding the Site was similarly cultivated in 1939 and 1948, with commercial, residential, and agricultural structures present as well. Vicinity streets, including Kent Avenue and East 14<sup>th</sup> Street, were present. By 1958, commercial development appeared present along East 14<sup>th</sup> Street, with residential development present south and further east. Edendale Middle School was present northwest of the Site, with the remainder of the current ball fields and Edendale Park property appearing undeveloped until the mid-1960s. The 1965 photograph showed what likely was the Holland Oil facility present on the property adjoining the Site to the north. The fueling portion of the facility appeared to be located on the northern and western portions of the property, with trees and possibly residential structures on the portion of the property adjoining the Site. Vicinity development remained generally similar to the present time, with the Holland Oil facility an undeveloped lot by 2010.

With the exception of the agricultural chemicals associated with cultivation of the Site, there is no indication from the historical aerial photograph review that hazardous substances were stored at the property, or that hazardous wastes were generated or disposed of, in the visible areas outside of the subject buildings.

### 7.3 HISTORICAL TOPOGRAPHIC MAPS

Historical topographic maps covering the subject property and vicinity, dated 1899, 1947, 1948, 1959, 1968, 1973, and 1980, were provided by EDR and were reviewed to identify potential industrial or manufacturing facilities, landfills or other disposal areas and sensitive environmental receptors. Copies of the topographic maps are included in Appendix 9.

The 1899 topographic map depicted the Site and vicinity as generally undeveloped, with East 14<sup>th</sup> Street present. By 1947, the Site was depicted as agricultural, with two small structures appearing present along Kent Avenue. A single structure in the vicinity of the current barn was depicted on the 1948 map. By 1959, the Site was depicted within a developed area of Ashland, with no specific structures mapped. Similar depiction was shown through 1980.

The Site vicinity also was depicted as a developed area on topographic maps from 1959 through 1980. Edendale School and another school southeast of the Site were present beginning on the 1959 map.

None of the current or historical mapped structures were identified as industrial or manufacturing facilities, and no landfills or other disposal areas were depicted. Sensitive environmental receptors were not depicted in the immediate Site vicinity on the most current topographic map.

#### 7.4 CITY DIRECTORY ABSTRACT

A City Directory abstract was prepared by EDR and provided to RGA for this assessment. The abstract was developed from RL Polk, Haines Company, and Pacific Telephone directories and covered the period from 1920 to 2006. The Clark S. Frank Reweaving Studio was reported at 16309 Kent Avenue in 1960; the 16305 Kent Avenue property occupant was listed as B&K Radio and TV Service in 1976. All other listed Site occupants appear to be individuals. A copy of the abstract is included in Appendix 10.

#### 7.5 INTERVIEWS WITH HISTORICAL OWNERS

Interviews with historical Site owners were unable to be conducted due to a lack of current contact information.

#### 7.6 DATA GAPS

RGA's evaluation of current and historical land use for the Site and vicinity did not encounter data gaps that diminished the ability to provide an opinion on a release or potential release of hazardous substances at the subject property.

### 8 CONCLUSIONS

---

RGA has prepared this report in accordance with 40 CFR Part 312, current industry standards, and applicable law. RGA represents that all work performed for this assessment was completed under the supervision of a qualified environmental professional, as established in 40 CFR Part 312. RGA concludes that it is reasonable for RCD to construe that, except as expressly set forth below, there are no significant environmental impacts or concerns at the Site as stipulated 40 CFR Part 312 and industry accepted standards the time of the survey.

Visual inspection of the subject property did not reveal the presence of stressed vegetation, unusual or noxious odors, or monitoring wells. At the time of the survey, there were no known pending environmental regulatory actions concerning the subject property. No indications of significant spills or releases of hazardous materials were documented in available regulatory agency files. With the exception of several containers of paint and the materials discussed below, hazardous materials and/or wastes were not observed during the Site reconnaissance. Documented prior usage of hazardous materials by Site tenants was not found in the sources available for this study.

One 350-gallon unleaded gasoline UST was removed from the vicinity of the barn in 1993. Petroleum hydrocarbons, VOCs, and lead were not detected in verification samples collected, with the exception of very low concentrations of ethylbenzene, toluene, and xylenes. The ACDEH issued a closure letter for the UST in May 1993, stating there was no contaminant problem associated with the former UST at the time of removal. The letter stated that the case could be reopened if evidence of a release was suspected at a future time. No further work with regards to the historic UST is required at this time.

Due to the age of construction and historically rural location of the on-Site residences (primarily the 16325 and 16331 Kent Avenue structures), heating oil USTs may be present. Heating oil is relatively immobile in the subsurface so if a tank was present, the likelihood of a significant release would be small. However, if a UST is encountered during Site development activities, it must be appropriately removed in accordance with applicable ACDEH requirements, and verification soil sampling and possibly limited excavation and removal of impacted soil could be required.

At least one old, rusted 55-gallon drum appearing to contain/have contained oil and several rusted 1-gallon cans of thinner were observed in the overgrown yard area behind the 16325 Kent Avenue residence. In addition, a second 55-gallon drum leaking a thick tar- or oil-like substance and multiple containers of oily material were observed within the carport at the northwestern corner of the Site. We recommend that these materials, as well as the abandoned vehicle in the overgrown yard area, be appropriately disposed prior to the property transaction as they currently are inappropriately stored and spills/releases from the containers have impacted underlying soil. In addition, we recommend that the overgrown yard area behind the 16325 Kent Avenue residence be cleared of brush and inspected, to ascertain whether additional hazardous materials containers that require disposal may be present, and whether such containers may have leaked and impacted underlying soil.

Visually-impacted soil present at several areas within the carport structure should be excavated and removed from the Site for appropriate disposal. Consideration should be given to collection of verification soil samples from the bottoms of the excavations, to confirm the impacted materials has been adequately removed. Based on the assumption that the stained soil is a result of the release of oily material observed, as well as releases from parked vehicles, a significant volume of impacted soil is not anticipated. If any additional areas of visually-impacted soil are encountered during future demolition and/or construction activities, similar excavation and disposal should be conducted.

Development of the site with what appeared to be the existing barn, as well as a dwelling, tank house, and additional structures, was documented from at least the late 1930s through the mid-1950s. Many areas with historic structures are found to have residual metals and/or pesticides/herbicides present in soil around the location of the perimeter of the historic structures, attributable to the application of pesticides/herbicides and the flaking of lead-based paint. Since residential development of the Site is planned, consideration should be given to evaluating soil quality in the locations of historic structures. If pesticides and/or metals are found to be present at significant concentrations, appropriate handling and possibly removal or remediation could be required.

In addition to the possible presence of residual metals and/or pesticides present in soil, other sub-grade structures including USTs, pipelines, septic tanks, fill materials, buried debris, building materials, and impacted soil also may be present from previous site development in those areas. If objects such as these are encountered during future development of the site, special measures for their removal may be required, possibly including soil characterization and/or remediation.

Agricultural cultivation of the Site with field crops and orchards was documented from at least the late-1930s through the late-1940s/early-1950s. Widespread use of the pesticide DDT, a persistent compound in soil, generally occurred during this time period. Standard agricultural practices also may have included application of other agricultural chemicals, possibly including lead arsenate. In addition to field/tree application, pesticides may have been stored in the current barn or other historic on-Site structures and also may have been mixed in the vicinity of reported historic on-Site well. Since residential development of the Site is planned, consideration should be given to evaluating soil quality in the historically agricultural areas, as well as around the well if located and in the vicinity of the historic structures and barn. If pesticides and/or metals are found to be present at significant concentrations, appropriate handling and possibly removal or remediation could be required.

The historic presence of a tank house on the Site indicates that a domestic water supply well likely was present. A well at the 16331 Kent Avenue property was reported in the disclosure documentation provided by the historic property owner. No documentation of the appropriate abandonment of a well was available in the documents reviewed for this study. Evidence of the presence of a well was not observed on site at the time of the reconnaissance. If during future construction activities at the Site a well is encountered, it must be appropriately abandoned in accordance with applicable regulatory agency requirements.

A cistern reportedly is present near the center the Site, for which the former access cover remains visible but access was not available. The cistern reportedly was filled with soil prior to purchase of the property by the current Site owner. During Site demolition activities, removal of the cistern should be conducted and the structure should be evaluated to confirm its use as a cistern. If a use other than water storage is suspected, further evaluation should be conducted.

In the disclosure report prepared by the previous Site owner, the 16331 Kent Avenue property was reported in the proximity of a former or current waste disposal site, and the 16325 and 16331 Kent Avenue properties were indicated as having pipelines carrying oil, gas, or chemicals beneath or adjacent. Further information on these issues was not available at the time this report was issued. We recommend follow-up be conducted with the current property owner, in an attempt to obtain additional information on these reported issues.

Of the environmental databases that were searched, one adjoining, hydraulically down-gradient facility was identified by RGA as having a release of petroleum hydrocarbons to ground water. The off-site former Holland Oil facility currently is an open fuel leak case. Based on ground water monitoring data available for the property, groundwater at the Holland Oil property is flowing away from the subject property. In addition, monitoring data from the closest Holland Oil property ground water monitoring well to the subject property indicated no contaminants present in ground water during monitoring events in 2008 and 2009. Based on the available data, the former Holland Oil property is not considered to be an environmental risk to the Site.

## **9 SIGNATURES**

---

We declare that, to the best of our professional knowledge and belief, we meet the definition of Environmental Professional as defined in 40 CFR 312.10. We have the specific qualifications

based on education, training, and experience to assess a property of the nature, history, and setting of the subject property. We have developed and performed the all appropriate inquiries in conformance with the standards and practices set forth in 40 CFR part 312 and current industry practices.

Signed :

A handwritten signature in blue ink that reads "Belinda P. Blackie". The signature is written in a cursive style with a large initial "B".

Belinda P. Blackie, PE, REA

Marlin Bryant, ???

## **10 LIMITATIONS**

---

The findings of this ESA, as represented within this report, are subject to certain limiting conditions. The findings are based upon observations of Site conditions as of the date the assessment was performed and a review of reasonably ascertainable standard records sources. The findings and conclusions presented herein should not be assumed to apply to conditions or operating practices on this property occurring subsequent to RGA's actual on-site investigation.

The scope of work commissioned for this project does not represent an exhaustive study, but rather a reasonable inquiry, consistent with good commercial practice, in general accordance with 40 CFR Part 312. In the course of this assessment, RGA has relied on information provided by outside parties, such as regulatory agencies and interview sources. RGA has made no independent investigation as to the validity, completeness or accuracy of such information provided by third-party sources. For the purposes of this assessment, such third-party information is assumed to be accurate unless contradictory evidence is noted, and RGA does not express or imply any warranty regarding information provided by third-party sources. This ESA report makes no representation that environmental contamination does not exist at this Site, beyond that described in this report.

This report does not provide the level of detail to be utilized for soil or ground water remediation. The conclusions presented in this report are professional opinions based on the data described in this report. They are intended only for the Site, and apply to conditions existing at the time of our study. Changes in applicable standards also can occur as the result of legislation or from broadening knowledge. Accordingly, the findings of this report may be invalidated, wholly or in part, by changes beyond our control.

This ESA is based on the information collected by RGA during this investigation. This report is prepared for the sole use and benefit of RCD and it is reasonable for RCD to rely upon the extent, character and conclusions of this report. Additionally, other borrowers or joint venture partners associated with RCD shall also be entitled to rely upon this report on the condition that they agree that RGA's liability to them shall be limited to the greater of \$50,000 or the cost of the report. The scope of work was conducted as outlined in our proposal dated ???, 2011 and in general accordance with 40 CFR 312. The services conducted by RGA have been rendered in a manner consistent with the level of skill and care ordinarily exercised by members of the profession currently practicing under similar conditions.

## **11 DATA GAPS**

---

This ESA was conducted in general accordance with the 40 CFR Part 312 'All Appropriate Inquiries' Rule. No deviations or exceptions to the specified scope of work existed. No data gaps or data failures, as defined in 40 CFR Part 312, were identified, other than those discussed in the appropriate sections of the report.

## 12 REFERENCES

---

The following sources were consulted in developing the information presented in this Site assessment.

- Alameda County Building Department, desk clerk, 510.670.5440
- Alameda County Department of Environmental Health, Ms. LaTresca Porter, 510.567.6809 and LOP website: <http://ehgis.acgov.org/dehpublic/dehpublic.jsp>.
- Alameda County Fire Department, duty officer, 510.618.3490
- California Geological Survey. *Note 36: California Geomorphic Provinces*. 2002.
- Department of Toxic Substances Control, Envirostor Program, Listing of Cleanup Sites and Hazardous Waste Permit Facilities, retrieved April 18, 2011.  
<http://www.envirostor.dtsc.ca.gov/public/>
- Department of Toxic Substances Control, Envirostor Program, Listing of Sites with Environmental Deed Restrictions, retrieved April 18, 2011.  
[http://www.envirostor.dtsc.ca.gov/public/deed\\_restrictions.asp](http://www.envirostor.dtsc.ca.gov/public/deed_restrictions.asp)
- Department of Water Resources, Geotracker Program, retrieved April 18, 2011.  
<http://www.geotracker.swrcb.ca.gov/>
- Environmental Data Resources, Inc. (EDR), Milford, CT. Requested April 18, 2011.
  - Radius Map Report (recorded on- and off-site environmental concerns)
  - Historical Aerials Decade Package
  - Sanborn Map Report
  - City Directory Abstract
  - Historical Topographic Maps
- Google Earth aerial photographs, 2010.
- JCP-LGS Disclosures.Com. *JCP-LGS Commercial Property Disclosure Reports for Alameda County, 16309 Kent Avenue, San Lorenzo, Alameda County, CA*. April 20, 2011.
- Nino & Moore. *3<sup>rd</sup> Quarter 2009 Final Groundwater Monitoring Report, Former Holland Oil Property, 16301 East 14<sup>th</sup> Street, San Leandro, California*. January 6, 2010.
- North American Title Company. *Application for Policy of Title Insurance*. March 22, 2011.

- Semco. *Tank Removal Activity Report, Job Location: Eleanor Massie, 16325 Kent Avenue, San Lorenzo, California 94580.* May 13, 1993.
- U.S. Fish and Wildlife Service, National Wetlands Inventory, retrieved May 9, 2011. <http://www.fws.gov/wetlands/Data/Mapper.html>
- William and Eleanor Massie. *Supplement to the Real Estate Transfer Disclosure Statement, 16331 Kent Avenue and 16325 Kent Avenue, San Lorenzo.* May 24, 2000.

## Table of Contents

1. INTRODUCTION .....	1
2. GENERAL SITE CHARACTERISTICS .....	7
3. ENVIRONMENTAL SETTING .....	9
4. RESULTS OF THE SITE INVESTIGATION .....	9
5. ADJACENT SITE AND VICINITY OBSERVATIONS.....	16
6. RESULTS OF REGULATORY AGENCY DATABASE REVIEW AND LOCAL AGENCY FILE RESEARCH .....	1
7. RESULTS OF SITE HISTORY/LAND USE REVIEW .....	20
8. CONCLUSIONS.....	22
9. SIGNATURES.....	24
10. LIMITATIONS.....	26
11. DATA GAPS .....	26
12. REFERENCES .....	<a href="#">277</a>

## Appendices

Appendix 1- Site Location Map, Site Plan, and Site Vicinity Plan

Appendix 2 - Site Photographs

Appendix 3 – EBMUD Annual Water Quality Report

Appendix 4 – Completed Owner and User Questionnaires

Appendix 5 – Lien Search

Appendix 6 – EDR Summary Report

Appendix 7 – ACBD File Information

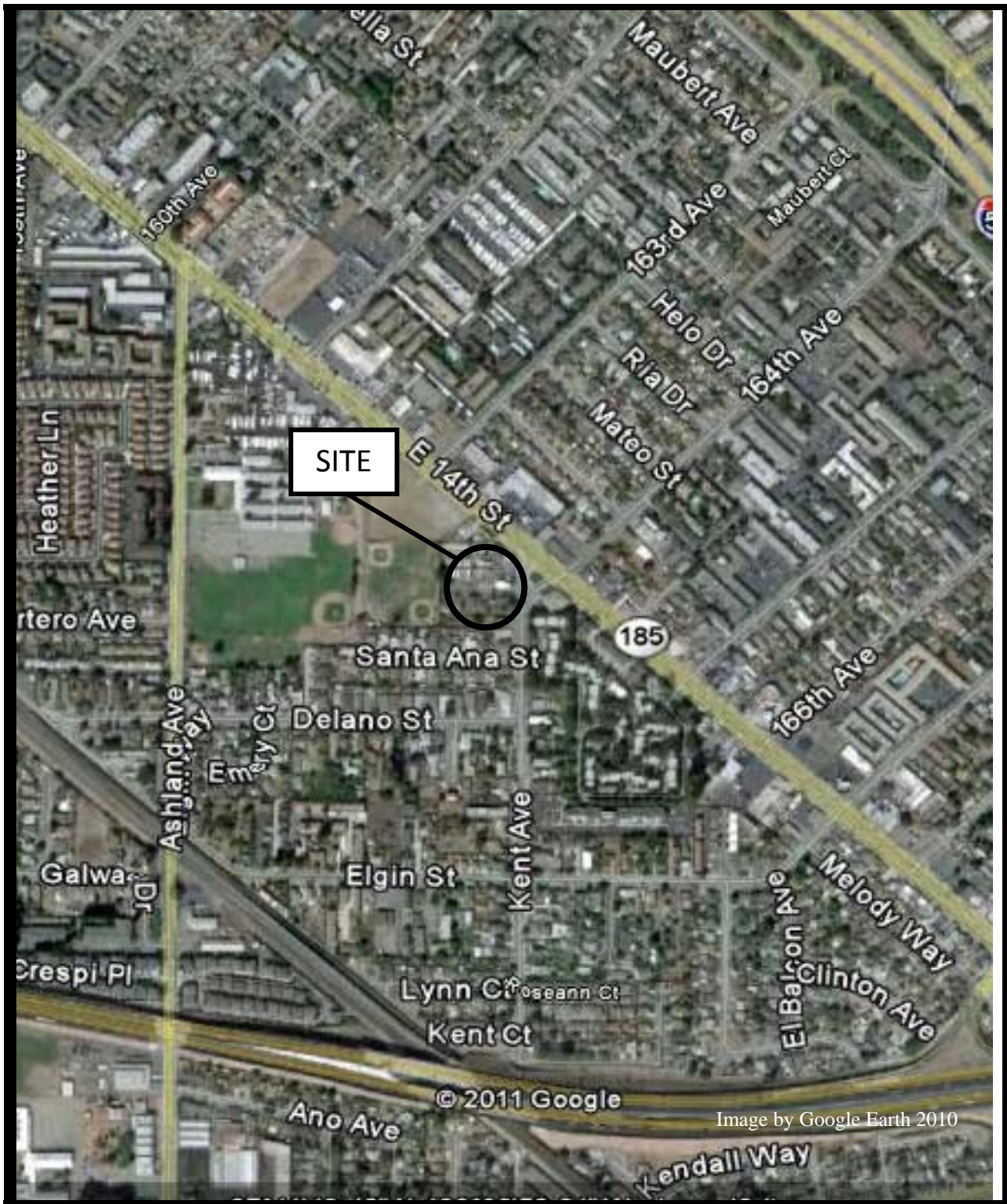
Appendix 8 – Aerial Photographs

Appendix 9 – Historic Topographic Map

Appendix 10 –City Directories Abstract

Appendix 11 –Property Tax Map

Appendix 12 - Resume of Environmental Professional

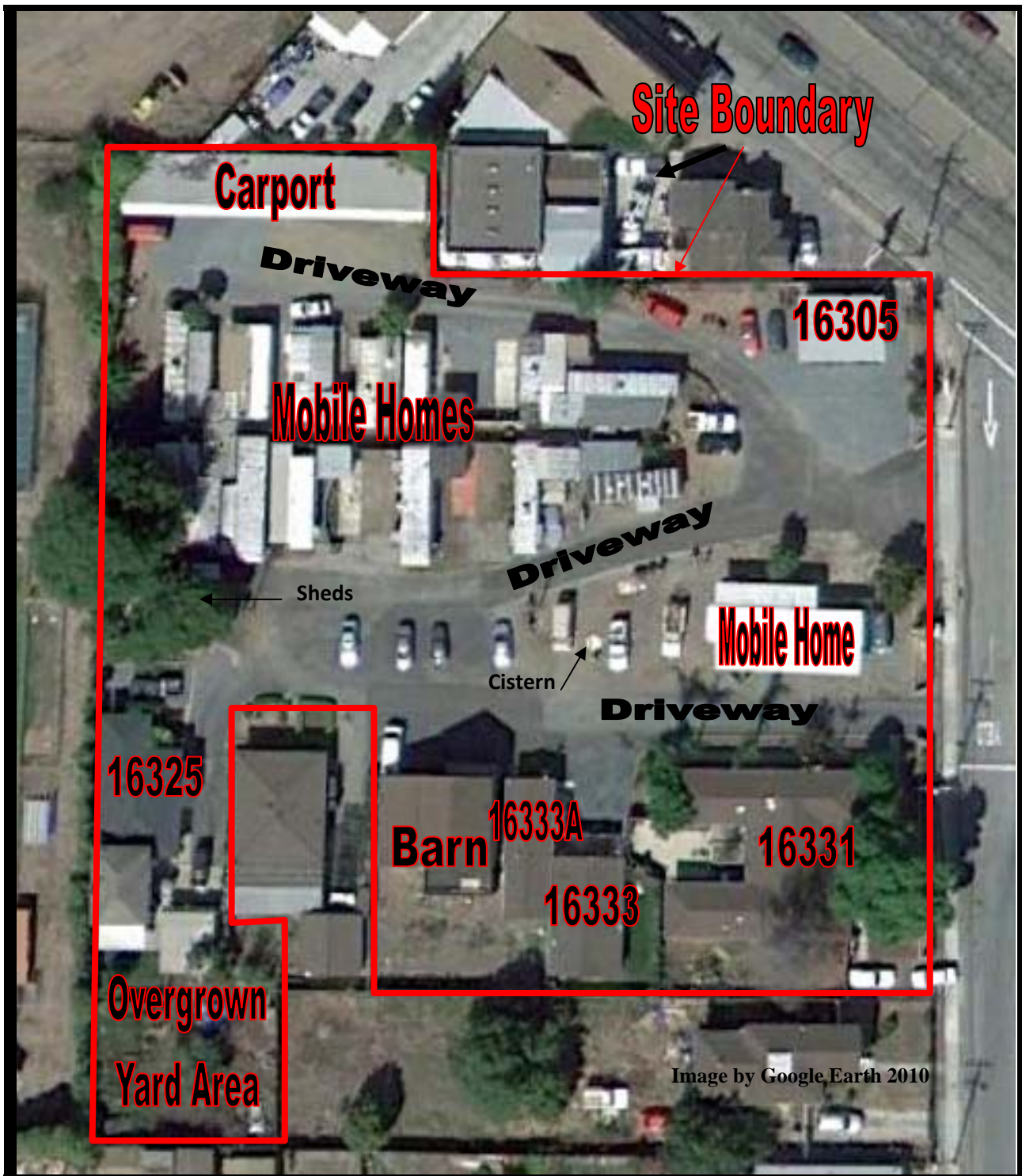


**SITE LOCATION MAP**

Ashland Housing Project  
 16305, 16309, 16325, 16331, 16333 Kent Avenue  
 San Lorenzo, CA 94580

PREPARED FOR: RCD  
 PROJ. MGR.: Marlin Bryant      DATE: 5/11/11  
 DRAWN BY: Belinda Blackie      PROJ. #: RCD27554





**SITE PLAN**

Ashland Housing Project  
 16305, 16309, 16325, 16331,  
 16333 Kent Avenue  
 San Lorenzo, CA 94580

PREPARED FOR: RCD  
 PROJ. MGR.: Marlin Bryant

DATE: 5/11/11

DRAWN BY: Belinda Blackie

PROJ. #: RCD27554



**SITE VICINITY PLAN**  
 Ashland Housing Project  
 16305, 16309, 16325, 16331, 16333 Kent Avenue  
 San Lorenzo, CA 94580

PREPARED FOR: RCD  
 PROJ. MGR.: Marlin Bryant      DATE: 5/11/11  
 DRAWN BY: Belinda Blackie      PROJ. #: RCD27554



Photo 1: Northern Façade of Barn



Photo 2: Northeastern Façade of 16325 Kent Avenue Residence



Photo 3: Eastern Façade of 16331 Kent Avenue Residence



Photo 4: Northern Façade of 16333A and 16333 Kent Avenue Residences



Photo 5: Northeastern Façade of 16305 Kent Avenue Residence



Photo 6: Mobile Home Park with Stand-Alone Restroom Structure



Photo 7: Cistern Access Cover



Photo 8: Interior of Barn Garage



Photo 9: Oil Stain in Front of Garage



Photo 10: Sheds with Paint Can in Middle



Photo 11: Carport



Photo 12: Leaking Drum in Carport



Photo 13: Oil Containers and Spills in Carport



Photo 14: Leaking Drum in Carport



Photo 15: Vehicle-Related Oil Stain in Carport



Photo 16: Thinner Cans in Overgrown Yard Area behind 16325 Kent Avenue Residence



Photo 17: Oil Drum in Overgrown Yard Area behind 16325 Kent Avenue Residence



Photo 18: Abandoned Car in Overgrown Yard Area behind 16325 Kent Avenue Residence



# EAST BAY MUNICIPAL UTILITY DISTRICT

## 2009 ANNUAL WATER QUALITY REPORT

This report tells you more about the water you use every day – how it gets treated, where it comes from and what is in it.

*In 2009, EBMUD water met or surpassed every public health requirement set by the California Department of Public Health and the U.S. Environmental Protection Agency.*

One of the most important factors in water quality is its source: the purer the source, the better the water. Ninety percent of EBMUD's water comes from the 577-square-mile watershed of the Mokelumne River, which collects Sierra Nevada snowmelt and flows into Pardee Reservoir in the Sierra foothills near the town of Valley Springs. The watershed on the west slope of the Sierra Nevada is mostly undeveloped land, little affected by human activity.

The water travels to the East Bay in pipelines and is protected from pesticides, agricultural and urban runoff, municipal sewage and industrial discharges. Local East Bay watershed rainfall and runoff accounts for about 10 percent of the District's water supply.

Before the water comes to your tap, EBMUD takes many steps to ensure its quality. This includes carefully managing and protecting watershed lands and reservoirs, treating the water, operating the complex distribution system (pipes, pumping plants and reservoirs), sampling and analyzing for water quality, maintaining and replacing facilities, and investigating and correcting consumer concerns.

In order to ensure that tap water is safe to drink, the U.S. Environmental Protection Agency (USEPA) and the California Department of Public Health (CDPH) prescribe regulations that limit the amount of certain contaminants in water provided by public water systems. The CDPH regulations also establish limits for contaminants in bottled water.



Drinking water, including bottled water, may reasonably be expected to contain at least small amounts of some contaminants. The presence of contaminants does not necessarily indicate that water poses a health risk. More information about contaminants and potential health effects can be obtained by calling the USEPA's Safe Drinking Water Hotline at (800) 426-4791 or visiting [www.epa.gov/safewater](http://www.epa.gov/safewater).



# EBMUD 2009 ANNUAL WATER QUALITY REPORT

EBMUD tests your water daily to make sure it is safe to drink. We look for more than 100 substances in the water, including bacteria, pesticides and herbicides, asbestos, lead, copper, petroleum products and by-products of industrial and water-treatment processes.

This table shows the measured level of substances detected at EBMUD source waters, water treatment plants or in the distribution system (map on reverse side shows which treatment plant normally serves your neighborhood).

Regulations for *Primary Drinking Water Constituents* are designed to protect public health. Regulations for *Constituents Which Have Secondary MCLs* relate to the aesthetic qualities of your water such as taste and odor. *Unregulated Constituents* are chemical or microbial constituents that water agencies are

required to monitor, but no maximum contaminant levels (MCL) have been established. In 2009 EBMUD met or surpassed all water quality regulations set by the California Department of Public Health (CDPH) and the United States Environmental Protection Agency (USEPA).

Table below lists all drinking water constituents detected at the source, the treatment plant or the distribution system in 2009.

Primary Constituents	MCL or [MRDL]	PHG (MCLG) or [MRDLG]	Average	Walnut Creek	Lafayette	Orinda	Sobrante	USL	Met Regulation	Typical Sources
<b>Microbiological Constituents</b>										
Total Coliforms in Distribution System (percent positive detected, highest month)	5%	(zero)	1.7%*	NR	NR	NR	NR	NR	YES	Naturally present in the environment
Turbidity (NTU), maximum level, except for Average	1 NTU	NS	0.03	0.10	0.16	0.10	0.09	0.11	YES	Soil runoff
Turbidity (NTU)	95% of the samples ≤ 0.3 NTU	NS	NR	100%	100%	100%	100%	100%	YES	Soil runoff
Cryptosporidium in Source Water, (#/L) (sampled in 2008, most recent required monitoring)	TT	zero	NA	zero	zero	zero	0.3	zero	YES	Naturally present in the environment
<b>Radioactive Constituents - sampled in 2006-2007, most recent required monitoring</b>										
Gross Alpha particle activity (pCi/L)	15	(zero)	<3	<3	<3	<3	<3-11	<3	YES	Erosion of natural deposits
Gross Beta particle activity (pCi/L)	20	(zero)	<4	<4	<4	<4	<4-9.1	<4	YES	Decay of natural and man-made deposits
Uranium (pCi/L)	20	0.43	NR	<1	<1	<1	<1	<1	YES	Erosion of natural deposits
Uranium was detected at 1.1 pCi/L and Gross Alpha was detected at 4.6 pCi/L in Chabot Reservoir, an emergency standby reservoir, which has not been used for water supply in more than 20 years.										
<b>Inorganic Constituents</b>										
Aluminum (µg/L)	1000	600	<50	<50	<50	<50	<50-100	<50-130	YES	Erosion of natural deposits; residue from some surface water treatment processes
Chloramine Residual as Cl <sub>2</sub> (mg/L), maximum level, except for Average	[4]	[4]	1.9***	2.6	2.3	3.3	3.3	3.2	YES	Drinking water disinfectant added for treatment
Fluoride (naturally occurring) (mg/L)**	2	1	<0.1	<0.1	<0.1	<0.1	<0.1	0.14	YES	Erosion of natural deposits; water additive that promotes strong teeth; discharge from fertilizer and aluminum factories
<b>Organic Constituents</b>										
Acrylamide in treatment chemical (one hundredth of one percent)	TT = 5 @ Max. Dose allowed	(zero)	NR	Met reqmt	NR	NR	NR	NR	YES	Added to water during water treatment
Control of DBP precursors (TOC)	TT	NS	NR	NR	NR	NR	Met reqmt	Met reqmt	YES	Various natural and man-made sources
Haloacetic acids, 5 species (µg/L)	60	NS	18***	15-21	15-23	12-30	6-25	6-23	YES	By-product of drinking water disinfection
Trihalomethanes (µg/L)	80	NS	32***	29-44	31-42	28-44	25-29	14-38	YES	By-product of drinking water disinfection
<b>Constituents Which Have Secondary MCLs</b>										
Aluminum (µg/L)	200	NS	<50	<50	<50	<50	<50-100	<50-130	YES	Erosion of natural deposits; residue from some surface water treatment processes
Chloride (mg/L)	500	NS	7.5	4	5	5-6	13	13	YES	Runoff/leaching from natural deposits; seawater influence
Color, color units	15	NS	0.7	1	1	<1	1	1	YES	Naturally-occurring organic materials
Foaming Agents (MBAS) (µg/L)	500	NS	<50	<50	<50	83	<50	<50	YES	Municipal and industrial waste discharges
Odor—Threshold Odor Number (T.O.N.)	3	NS	1.2	1	1.3	1-1.6	1.1	1.1	YES	Naturally-occurring organic materials
Specific Conductance (umhos/cm)	1600	NS	140	53	55	57-112	231	331	YES	Substances that form ions when in water; seawater influence
Sulfate (mg/L)	500	NS	12	0.8	0.7	0.8-10	30	33	YES	Runoff/leaching from natural deposits, industrial wastes
Total Dissolved Solids (mg/L)	1000	NS	91	45	46	42-72	130	210	YES	Runoff/leaching from natural deposits
Turbidity (NTU), maximum level, except for Average	5	NS	0.03	0.10	0.16	0.10	0.09	0.11	YES	Soil runoff
<b>Unregulated Constituents</b>										
Boron (µg/L)	1000	NS	NA	<100	<100	<100	<100	<100-110	NR	Runoff/leaching from natural deposits
Chlorate (µg/L)	800	NS	NA	160	260	150-160	150-360	230-410	NR	By-product of sodium hypochlorite decomposition
N-Nitrosodimethylamine (NDMA), (ng/L)****	10	3	NA	1.5-2.3	1.1-3.1	1.8-6.1	<2-3.3	<2-3.2	NR	By-product of drinking water chlorination
<b>Lead and Copper (sampled in 2008, most recent required monitoring)</b>										
Copper (µg/L)	1300	300	65	No sites out of 53 sites					YES	Internal corrosion of household plumbing systems; erosion of natural deposits; leaching from wood preservatives
Lead (µg/L)*****	15	0.2	4	2 sites out of 53 sites					YES	Internal corrosion of household plumbing systems; discharges from industrial manufacturers; erosion of natural deposits

\*Highest month      \*\* Fluoride reported above reflects levels in source waters. Fluoride was added in the range of 0.3 to 1.2 mg/L, to help prevent dental decay in consumers. Information about fluoridation, oral health, and current issues is available from [www.cdph.ca.gov/certific/drinkingwater/pages/fluoridation.aspx](http://www.cdph.ca.gov/certific/drinkingwater/pages/fluoridation.aspx).      \*\*\*Highest Running Annual Average.      \*\*\*\*Sampling locations chosen to represent worst-case scenarios.

\*\*\*\*\* If present, elevated levels of lead can cause serious health problems, especially for pregnant women and young children. Lead in drinking water is primarily from materials and components associated with service lines and home plumbing. EBMUD is responsible for providing high-quality drinking water, but cannot control the variety of materials used in plumbing components. When your water has been sitting for several hours, you can minimize the potential for lead exposure by flushing your tap for 30 seconds to 2 minutes before using water for drinking or cooking. If you are concerned about lead in your water, you may wish to have your water tested. Information on lead in drinking water, testing methods, and steps you can take to minimize exposure is available from the Safe Drinking Water Hotline, (800) 426-4791, or [www.epa.gov/safewater/lead](http://www.epa.gov/safewater/lead).

## TERMS USED

**AL = regulatory action level.** The concentration which, if exceeded, triggers treatment or other requirements that a water system must follow.

**Cl<sub>2</sub> = chlorine,** measured disinfectant residual equivalent.

**DBP = disinfection by-products.** Trihalomethanes (THMs), haloacetic acids (HAAs) and bromate are disinfection by-products, formed when chlorine and/or ozone reacts with natural constituents in water.

**MCL = maximum contaminant level.** The highest level of a contaminant that is allowed in drinking water. Primary MCLs are set as close to the PHGs (or MCLGs) as is economically and technologically feasible.

**MCLG = maximum contaminant level goal.** The level of a contaminant in drinking water below which there is no known or expected risk to health. MCLGs are set by the U.S. Environmental Protection Agency. Chloramine has a maximum residual disinfectant level goal instead of an MCLG.

**mg/L = milligrams per liter,** or parts per million (ppm).

**MRDL = maximum residual disinfectant level.** The highest level of a disinfectant allowed in drinking water. There is convincing evidence that addition of a disinfectant is necessary for control of microbial contaminants.

**MRDLG = maximum residual disinfectant level goal.** The level of a drinking water disinfectant below which there is no known or expected risk to health. MRDLGs do not reflect the benefits of the use of disinfectants to control microbial contaminants.

**NA = not applicable.**

**ng/L = nanograms per liter,** or parts per trillion (ppt).

**NL = notification level.** Notification levels are health-based advisory levels established by CDPH for chemicals in drinking water that lack MCLs.

**NR = not required for meeting regulations.**

**NS = no standard (MCL or PHG for example) established.**

**NTU = nephelometric turbidity units.**

**NV = no value.**

**pCi/L = pico curies per liter,** a measure of radioactivity.

**PDWS = primary drinking water standard.** MCLs and MRDLs for contaminants that affect health along with their monitoring and reporting requirements, and water treatment requirements.

**PHG = public health goal.** The level of a contaminant in drinking water below which there is no known or expected risk to health. PHGs are set by the California Environmental Protection Agency.

**Secondary drinking water standard.** MCLs set to protect the odor, taste and appearance of drinking water.

**TOC = total organic carbon.** A measurement of organic compounds which could form by-products after disinfection. See DBP.

**T.O.N. = threshold odor number,** a measurement of odors in water.

**TT = treatment technique.** A required process intended to reduce the level of a contaminant in drinking water.

**Trihalomethanes =** A group of contaminants in drinking water formed as a by-product of disinfection. See DBP.

**Turbidity =** A measure of cloudiness of the water. See NTU.

**µg/L = micrograms per liter,** or parts per billion (ppb).

**umhos/cm = micromhos per centimeter,** a measure of electrical conductance.

**USL = Upper San Leandro.**

**90th percentile =** 90 percent of samples had lower values.

## Contaminants in Drinking Water

The sources of drinking water—both tap water and bottled water—include rivers, lakes, streams, ponds, reservoirs, springs and wells. As water travels over the surface of the land or through the ground, it dissolves naturally occurring minerals and, in some cases, radioactive material, and can pick up substances resulting from the presence of animals or from human activity.

Contaminants that may be present in source water include:

**Microbial contaminants**, such as viruses, bacteria and protozoa, such as Cryptosporidium, that may come from sewage treatment plants, septic systems, agricultural livestock operations or wildlife.

**Inorganic contaminants**, such as salts and metals that can be naturally occurring or result from urban storm water runoff, industrial or domestic wastewater discharges, oil and gas production, mining or farming.

**Synthetic organic contaminants** such as pesticides and herbicides that may come from a variety of sources, including agriculture, urban storm water and residential uses.

**Volatile organic contaminants** from industrial processes and petroleum production, and from gas stations, urban storm water runoff, agricultural application and septic systems.

**Radioactive contaminants** that can be naturally occurring or be the result of oil and gas production, and mining activities.

**Cryptosporidium** is a microbial contaminant found in surface water throughout the United States. Although filtration is highly effective in removing Cryptosporidium, the most commonly used filtration methods cannot guarantee 100 percent removal.

Our monitoring indicates the presence of these organisms in one of our source waters. Current test methods cannot determine if the organisms are dead or are capable of causing disease. Ingestion of



Cryptosporidium may cause abdominal infection with symptoms including nausea, diarrhea and abdominal cramps. Most healthy individuals can overcome the disease within a few weeks. However, immuno-compromised people are at greater risk of developing life-threatening illness. We encourage immuno-compromised individuals to consult their physician regarding appropriate precautions to take to avoid infection. Cryptosporidium must be ingested to cause disease, and it may be spread through means other than drinking water.

**Low Resistance**—Some people may be more vulnerable to contaminants in drinking water than the general population. Immuno-compromised persons such as persons with cancer undergoing chemotherapy, persons who have undergone organ transplants, people with HIV/AIDS or other immune system disorders, and some elderly and infants can be particularly

at risk from infections. These people should seek advice about drinking water from their health care providers. USEPA/Centers for Disease Control (CDC) guidelines on appropriate means to lessen the risk of infection by Cryptosporidium and other microbial contaminants are available from the USEPA Safe Drinking Water Hotline: (800) 426-4791 or [www.epa.gov/safewater](http://www.epa.gov/safewater).

**Lead**—Routine testing shows that EBMUD is in compliance with state and federal lead regulations. However, household and utility plumbing can still contain lead (for additional information see footnote beneath table at left).

To further reduce consumer exposure to lead, California enacted a new “lead-free” plumbing law. Beginning on January 1, 2010, the lead content of plumbing products sold in California is limited to 0.25% or less, a significant reduction from the 4% lead content which was previously allowed.



# EBMUD 2009 ANNUAL WATER QUALITY REPORT



City	Treatment Plants
Alameda	Orinda/Upper San Leandro
Alamo	Walnut Creek
Albany	Orinda
Berkeley	Orinda
Castro Valley	Upper San Leandro/Orinda
Crockett	Sobranite/Orinda
Danville	Walnut Creek
El Cerrito	Orinda
El Sobranite	Sobranite/Orinda
Emeryville	Orinda
Hayward	Upper San Leandro/Orinda
Hercules	Sobranite/Orinda
Kensington	Orinda
Lafayette	Lafayette/Walnut Creek
Moraga	Lafayette/Orinda
Oakland	Orinda/Upper San Leandro
Orinda	Orinda/Lafayette
Piedmont	Orinda/Upper San Leandro
Pinole	Sobranite/Orinda
Pleasant Hill	Walnut Creek
Richmond	Sobranite/Orinda
Rodeo	Sobranite/Orinda
San Leandro	Upper San Leandro/Orinda
San Lorenzo	Upper San Leandro/Orinda
San Pablo	Sobranite/Orinda
San Ramon	Walnut Creek
Walnut Creek	Walnut Creek/Lafayette

The following table includes measurements of other water quality constituents that might be of interest to our consumers:

OTHER WATER QUALITY PARAMETERS	Walnut Creek	Lafayette	Orinda	Sobranite	USL
Alkalinity, bicarbonate (mg/L as CaCO <sub>3</sub> )	18.4	17.5	17.3-31.3	73.5	107
Alkalinity, carbonate (mg/L as CaCO <sub>3</sub> )	0.4	0.4	1.3-2.3	1.4	2.5
Calcium (mg/L)	3.9-4.8	3.8-4.8	3.9-8.9	16-19	23-31
Hardness (mg/L as CaCO <sub>3</sub> )	12-20	11-16	13-31	47-73	100-120
Magnesium (mg/L)	0.6-1.0	0.6-0.9	0.7-2.0	4.8-6.1	10-12
pH (pH units)	8.4-9.3	8.4-9.3	7.9-9.6	8.5-9.0	8.1-9.1
Potassium (mg/L)	0.4-0.6	0.5-0.7	0.5-0.8	1.1-2.0	1.4-2.0
Silica (mg/L)	8.3-11.3	8.4-10.8	8.3-11.5	6.8-11.5	1.4-5.2
Sodium (mg/L)	4.8-5.7	4.9-7.1	5.3-9.4	18-22	24-28

The table above provides useful information for certain industrial and home applications. Information on water hardness in "grains per gallon" can help improve the function of dishwashers, cooling equipment and other process applications. To convert the hardness values into grains per gallon, divide the values shown in the tables in milligrams per liter by 17. For example, water hardness in areas served by the Orinda Water Treatment Plant had a range from 13 to 31 mg/L, or 0.8 to 1.8 grains per gallon.

## ADDITIONAL WATER SOURCE FOR 2009

EBMUD has emergency connections with other local agencies to provide back-up water supplies. In 2009, EBMUD received 870 million gallons of treated water (about one percent of EBMUD's water supply) from the San Francisco Public Utilities Commission (SFPUC) system through a connection in Hayward in advance of SFPUC's planned need for back-up supply in 2010. Water quality and source information for the SFPUC is available at [www.sfwater.org](http://www.sfwater.org) or (415) 554-3289.

## AWARD WINNING WATER TREATMENT PLANTS

The Orinda Water Treatment Plant is one of only six plants in the country that has received an Excellence in Water Treatment Award in the nationwide Partnership for Safe Water (PSF). In 1996, EBMUD joined with the American Water Works Association, the USEPA and over 230 other water utilities nationwide in PSF. Through the Partnership, EBMUD works to optimize water treatment plant operations to maximize drinking water quality. EBMUD's other active water treatment plants are recognized with the Partnership Directors Award for meeting higher voluntary water quality standards.

# Public Participation

EBMUD encourages public participation in decisions affecting drinking-water quality and other matters at its Board meetings, which take place the second and fourth Tuesdays of each month at 1:15 p.m., 2nd floor, 375 Eleventh Street, Oakland.

To speak with someone who can provide more information about water quality or to report a water quality concern, call 1-866-40-EBMUD (1-866-403-2683).

## Board of Directors

John A. Coleman

Katy Foulkes

Andy Katz

Doug Linney

Lesla R. McIntosh

Frank Mellon

William B. Patterson

## General Manager

Dennis M. Diemer

# Additional Contacts

California Department of Public Health  
Drinking Water Branch - (510) 620-3463

U.S. Environmental Protection  
Agency Safe Drinking Water Hotline -  
(800) 426-4791

County Public Health Departments:  
Alameda County - (510) 267-8000  
Contra Costa County - (925) 313-6712



375 Eleventh Street  
Oakland, CA 94607  
1-866-40-EBMUD  
www.ebmud.com

PRESORTED STANDARD  
U.S. POSTAGE  
PAID  
CONCORD, CA  
PERMIT NO. 530

PUB.128 5.10 615M

### ENGLISH

This report contains important information about your drinking water. Translate it, or speak with someone who understands it. To request a copy of this report in Spanish or Chinese, please call (510) 287-0138.

### SPANISH

Este informe contiene importante información sobre el agua potable que usted consume. Tradúzcalo, hable con alguien que lo comprenda, o solicite un ejemplar de este informe en español llamando al (510) 287-0138.

### CHINESE

這份報告包含有您飲用水的重要資訊。請翻譯該內容，或與了解內容的人討論，或者請致電 (510) 287-0138 索取中文報告。

### JAPANESE

この報告書には、あなたの飲料水に関する重要な情報が含まれています。和訳するか、理解できる人に相談してください。

### KOREAN

본 보고서에는 귀하의 음료수에 관한 중요한 정보가 나와 있습니다. 번역을 부탁하거나 그 내용을 이해하시는 분으로부터 설명을 들으십시오.

### CAMBODIAN (KHMER)

របាយការណ៍នេះមានព័ត៌មានសំខាន់ៗអំពីទឹកផឹក។ សូមអ្នកគេច្បាប់កម្រៃជូនឬពិគ្រោះជាមួយអ្នកណាដែលយល់របាយការណ៍នេះ ។

### THAI

รายงานฉบับนี้มีข้อมูลสำคัญเกี่ยวกับน้ำดื่มของท่าน ขอให้แปลรายงานฉบับนี้หรือพูดคุยกับผู้ที่เข้าใจเนื้อหาในรายงานนี้.

### LAO

ລາຍງານສະບັບນີ້ມີຂໍ້ມູນສໍາຄັນກ່ຽວກັບນໍ້າດື່ມຂອງທ່ານ. ໃຫ້ທ່ານຜປອກະສານນີ້ເປັນພາສາລາວ, ຫລືໃຫ້ທ່ານວົາປຶກສາກັບຜູ້ທີ່ເຂົ້າໃຈເລື່ອງ.

### PUNJABI

ਇਸ ਰਿਪੋਰਟ ਵਿੱਚ ਤੁਹਾਡੇ ਪੀਣ ਵਾਲੇ ਪਾਣੀ ਬਾਰੇ ਜ਼ਰੂਰੀ ਜਾਣਕਾਰੀ ਦਿੱਤੀ ਗਈ ਹੈ। ਇਸਦਾ ਅਨੁਵਾਦ ਕਰੋ ਜਾਂ ਕਿਸੇ ਨਾਲ ਗਲ ਕਰੋ ਜੋ ਇਸਨੂੰ ਸਮਝਦਾ ਹੋਵੇ।

### GUJARATI

આ રિપોર્ટમાં તમારા પીવાના પાણી વિષે મહત્વની માહિતી છે. એની અનુવાદ કરો, અથવા જેને એની સમજણ પડતી હોય તેની સાથે વાત કરો.

### HINDI

इस रिपोर्ट में आपके पीने के पानी के बारे में महत्वपूर्ण जानकारी दी हुई है। इसका अनुवाद करें, या किसी ऐसे व्यक्ति से बात करें जो इसे समझता हो।

### RUSSIAN

Здесь содержится информация о вашей питьевой воде. Переведите ее, или обратитесь к тому, кто это понимает.

### BOSNIAN

U ovom izvještaju nalaze se važne informacije o vašoj vodi za piće. Prevedite ga ili razgovarajte sa nekim ko razumije ovaj izvještaj.

### VIETNAMESE

Bản báo cáo này có các thông tin quan trọng về nước uống của quý vị. Hãy chuyển ngữ tài liệu này, hoặc nói chuyện với người có thể hiểu được bản báo cáo này.

### FRENCH

Ce rapport contient des informations importantes concernant votre eau potable. Faites-le traduire ou adressez-vous à quelqu'un qui est en mesure de le comprendre.

### TAGALOG

Ang ulat na ito ay naglalaman ng importanteng impormasyon tungkol sa inyong iniinom na tubig. Isalin ito, o makipag-usap sa isang taong nakakaintindi nito.

### POISH

Ten raport zawiera ważne informacje dotyczące wody pitnej. Przetłumacz go, lub porozmawiaj z kimś, kto go rozumie.

### GREEK

Η έκθεση αυτή περιέχει σημαντικές πληροφορίες σχετικά με το πόσιμο νερό σας. Μεταφράστε την έκθεση ή μιλήστε με κάποιον άτομο που την κατανοεί.

### HMONG

Daim ntawv qhia no muaj cov lus qhia tseem ceeb txog koj cov dej haus. Muab txhais, los sis nrog ib tug neeg uas nkag siab txog qhov no tham.

### HEBREW

דו"ח זה מכיל מידע חשוב על מי שתיה. תרגמו אותו או שאלו משהו שמבין את תוכנו.

### ARABIC

يحتوي هذا التقرير على معلومات هامة حول مياه الشرب التي تتناولها. ترجم التقرير أو تحدث إلى شخص يستطيع فهمه.

### FARSI

این گزارش حاوی اطلاعات مهمی درمورد آب آشامیدنی است. آن را ترجمه کنید. یا از کسی که مطالب آن را می فهمد سؤال کنید.

### URDU

اس رپورٹ میں آپ کے پینے کے پانی سے متعلق اہم معلومات ہیں. اس کا ترجمہ کریں، یا کسی ایسے شخص سے بات کریں جو اسے سمجھتا ہو.

Phase I "User" Questionnaire  
Ashland Housing Project  
16309, 16325 and 16331 Kent Avenue, San Lorenzo, CA

In order for the "User" of this Phase I environmental site assessment to qualify for Landowner Liability Protections offered by the Small Business Liability Relief and Brownsfields Revitalization Act of 2001, the "User" must provide the following information to the Environmental Professional prior to completion of the Phase I.

In an attempt to help identify the presence of possible recognized environmental conditions associated with the property, please answer the following questions as specifically as reasonably feasible and in good faith to the extent of your knowledge. Also, please attach any relevant documents or reports, including previous environmental reports, geotechnical reports, risk assessments, hazardous materials management plans, chemical inventories, environmental/hazardous waste generator permits, underground storage tank documents, records of activity and use limitations, etc.

1) Based on your knowledge and/or experience with the site, are there any obvious indications that contamination of the property is or may be present?

Yes (if yes, please provide information below)  No

---

---

---

---

---

---

---

---

2) Please provide any information you have regarding current and/or past owners/tenants and uses of the site. Please also include any available contact information for past owners/tenants.

Rental Property

---

---

---

---

---

---

---

---

3) Please provide any information you have regarding chemicals or other hazardous materials currently and/or historically present on the site.

old gas tank was removed.

---

---

---

- 4) What is the current zoning of the site? Do you have knowledge of what the site historically was zoned, if different from the current zoning?

Not Sure

---

---

---

---

---

---

---

- 5) Please provide any information you have regarding past spills or other chemical releases that have occurred on the site and any cleanup activities that have been required and/or performed.

Do not know of any spills or chemical releases

---

---

---

---

---

---

---

- 6) Do you have knowledge of any environmental cleanup liens or activity and land use limitations (including engineering or institutional controls or land use restrictions) filed or recorded for the site under federal, tribal, state, or local law?  Yes (if yes, please provide information below)  No

---

---

---

---

---

---

---

- 7) As the User of this Environmental Site Assessment, do you have any specialized knowledge of, or experience with, similar business, development, or facility types to this site or nearby properties that would be material to the environmental condition, presence of chemicals, and/or uses of the site and nearby properties?  Yes (if yes, please provide information below)  No

Use to be an Oil Company down the Street - see

additional info previously sent

---

---

---

---

---

- 8) Does the purchase price being paid for this site reasonably reflect the fair market value of the property?  
 Yes  No (if no, please indicate if the difference in the purchase price and the fair market value is due to the presence of releases or threatened releases of hazardous substances.)

---

---

---

---

---

---

---

---

- 9) Do you have any knowledge of pending, threatened, or past litigation or administrative proceedings relevant to hazardous substances or petroleum products in, on, or from this site?  
 Yes (if yes, please provide information below)  No

---

---

---

---

---

---

---

---

- 10) Have you received notice from any governmental entity regarding possible violation of environmental laws or liability relating to hazardous substances or petroleum products associated with the site?  
 Yes (if yes, please provide information below)  No

---

---

---

---

---

---

---

---

Completed by: Mike Ahern per phone conversation with Tom Eplin  
Name (Print) Signature While he was in  
Date Oregon.

Phase I "User" Questionnaire  
Ashland Housing Project  
16309, 16325 and 16331 Kent Avenue, San Lorenzo, CA

In order for the "User" of this Phase I environmental site assessment to qualify for Landowner Liability Protections offered by the Small Business Liability Relief and Brownsfields Revitalization Act of 2001, the "User" must provide the following information to the Environmental Professional prior to completion of the Phase I.

In an attempt to help identify the presence of possible recognized environmental conditions associated with the property, please answer the following questions as specifically as reasonably feasible and in good faith to the extent of your knowledge. Also, please attach any relevant documents or reports, including previous environmental reports, geotechnical reports, risk assessments, hazardous materials management plans, chemical inventories, environmental/hazardous waste generator permits, underground storage tank documents, records of activity and use limitations, etc.

- 1) Based on your knowledge and/or experience with the site, are there any obvious indications that contamination of the property is or may be present?  
 Yes (if yes, please provide information below)     No

However I understand from the seller that tanks were previously removed from the site.  
\_\_\_\_\_  
\_\_\_\_\_  
\_\_\_\_\_  
\_\_\_\_\_

- 2) Please provide any information you have regarding current and/or past owners/tenants and uses of the site. Please also include any available contact information for past owners/tenants.

The site is currently a mobile home park  
\_\_\_\_\_  
\_\_\_\_\_  
\_\_\_\_\_  
\_\_\_\_\_

- 3) Please provide any information you have regarding chemicals or other hazardous materials currently and/or historically present on the site.

None  
\_\_\_\_\_  
\_\_\_\_\_  
\_\_\_\_\_  
\_\_\_\_\_



- 4) What is the current zoning of the site? Do you have knowledge of what the site historically was zoned, if different from the current zoning?

Do not know

---

---

---

---

- 5) Please provide any information you have regarding past spills or other chemical releases that have occurred on the site and any cleanup activities that have been required and/or performed.

Do not know. However the Ashland Youth Center parcel to the north of the site was contaminated and was recently remediated

---

---

---

---

- 6) Do you have knowledge of any environmental cleanup liens or activity and land use limitations (including engineering or institutional controls or land use restrictions) filed or recorded for the site under federal, tribal, state, or local law?  Yes (if yes, please provide information below)  No

---

---

---

---

- 7) As the User of this Environmental Site Assessment, do you have any specialized knowledge of, or experience with, similar business, development, or facility types to this site or nearby properties that would be material to the environmental condition, presence of chemicals, and/or uses of the site and nearby properties?

Yes (if yes, please provide information below)  No

The current property owner operates an auto body shop across the street from the site

---

---

---

---

- 8) Does the purchase price being paid for this site reasonably reflect the fair market value of the property?  Yes  No (if no, please indicate if the difference in the purchase price and the fair market value is due to the presence of releases or threatened releases of hazardous substances.)

The price is to be substantiated by a land appraisal

---

---

---

---

- 9) Do you have any knowledge of pending, threatened, or past litigation or administrative proceedings relevant to hazardous substances or petroleum products in, on, or from this site?  
 Yes (if yes, please provide information below)     No

---

---

---

---

---

- 10) Have you received notice from any governmental entity regarding possible violation of environmental laws or liability relating to hazardous substances or petroleum products associated with the site?  
 Yes (if yes, please provide information below)     No

---

---

---

---

---

Completed by: \_\_\_\_\_

Name (Print)

Signature

Date

**Ashland Housing Project**

16309 Kent Avenue  
San Lorenzo, CA 94580

Inquiry Number: 3045045.7  
April 20, 2011

# The EDR Environmental LienSearch™ Report

## The EDR Environmental LienSearch™ Report

The EDR Environmental LienSearch Report provides results from a search of available current land title records for environmental cleanup liens and other activity and use limitations, such as engineering controls and institutional controls.

A network of professional, trained researchers, following established procedures, uses client supplied address information to:

- search for parcel information and/or legal description;
- search for ownership information;
- research official land title documents recorded at jurisdictional agencies such as recorders' offices, registries of deeds, county clerks' offices, etc.;
- access a copy of the deed;
- search for environmental encumbering instrument(s) associated with the deed;
- provide a copy of any environmental encumbrance(s) based upon a review of key words in the instrument(s) (title, parties involved, and description); and
- provide a copy of the deed or cite documents reviewed.

***Thank you for your business.***  
Please contact EDR at 1-800-352-0050  
with any questions or comments.

### Disclaimer - Copyright and Trademark Notice

This Report contains certain information obtained from a variety of public and other sources reasonably available to Environmental Data Resources, Inc. It cannot be concluded from this Report that coverage information for the target and surrounding properties does not exist from other sources. **NO WARRANTY EXPRESSED OR IMPLIED, IS MADE WHATSOEVER IN CONNECTION WITH THIS REPORT. ENVIRONMENTAL DATA RESOURCES, INC. SPECIFICALLY DISCLAIMS THE MAKING OF ANY SUCH WARRANTIES, INCLUDING WITHOUT LIMITATION, MERCHANTABILITY OR FITNESS FOR A PARTICULAR USE OR PURPOSE. ALL RISK IS ASSUMED BY THE USER. IN NO EVENT SHALL ENVIRONMENTAL DATA RESOURCES, INC. BE LIABLE TO ANYONE, WHETHER ARISING OUT OF ERRORS OR OMISSIONS, NEGLIGENCE, ACCIDENT OR ANY OTHER CAUSE, FOR ANY LOSS OR DAMAGE, INCLUDING, WITHOUT LIMITATION, SPECIAL, INCIDENTAL, CONSEQUENTIAL, OR EXEMPLARY DAMAGES. ANY LIABILITY ON THE PART OF ENVIRONMENTAL DATA RESOURCES, INC. IS STRICTLY LIMITED TO A REFUND OF THE AMOUNT PAID FOR THIS REPORT.** Purchaser accepts this Report "AS IS". Any analyses, estimates, ratings, environmental risk levels or risk codes provided in this Report are provided for illustrative purposes only, and are not intended to provide, nor should they be interpreted as providing any facts regarding, or prediction or forecast of, any environmental risk for any property. Only a Phase I Environmental Site Assessment performed by an environmental professional can provide information regarding the environmental risk for any property. Additionally, the information provided in this Report is not to be construed as legal advice.

Copyright 2010 by Environmental Data Resources, Inc. All rights reserved. Reproduction in any media or format, in whole or in part, of any report or map of Environmental Data Resources, Inc. or its affiliates is prohibited without prior written permission.

EDR and its logos (including Sanborn and Sanborn Map) are trademarks of Environmental Data Resources, Inc. or its affiliates. All other trademarks used herein are the property of their respective owners.

# The EDR Environmental LienSearch™ Report

## TARGET PROPERTY INFORMATION

### ADDRESS

16309 Kent Avenue  
Ashland Housing Project  
San Lorenzo, CA 94580

### RESEARCH SOURCE

#### Source 1:

Alameda county recorder  
Alameda, CA

### PROPERTY INFORMATION

#### Deed 1:

Type of Deed:	Deed
Title is vested in:	Thomas Eplin & Ella Eplin
Title received from:	Robert B Madrid & Carole L Madrid
Deed Dated	8/9/2000
Deed Recorded:	8/25/2000
Book:	NA
Page:	na
Volume:	na
Instrument:	na
Docket:	NA
Land Record Comments:	see exhibit
Miscellaneous Comments:	na
<b>Legal Description:</b>	see exhibit
<b>Legal Current Owner:</b>	Thomas Eplin & Ella Eplin
<b>Property Identifiers:</b>	080c-0479-022, 080c-0479-023-1, 080c-0479-023-2
<b>Comments:</b>	see exhibit

### ENVIRONMENTAL LIEN

Environmental Lien:                      Found                       Not Found

### OTHER ACTIVITY AND USE LIMITATIONS (AULs)

AULs:    Found     Not Found

## **Deed Exhibit 1**

28

North American Title Company  
Order No 54605-50220594  
Escrow No 54605-50220594-GMP

2000257155  
OFFICIAL RECORDS OF  
ALAMEDA COUNTY  
PATRICK O'CONNELL

08/25/2000 08:30 AM  
RECORDING FEE 19 00  
COUNTY TAX 825 00



AND WHEN RECORDED MAIL TO:  
Mail Tax Statement to:

Name Mr and Mrs Thomas M Eplin  
Street 3649 East Avenue  
Address  
City & Hayward, CA 94542-  
State

SM2  
TTH  
S  
LD

SPACE ABOVE THIS LINE FOR RECORDER'S USE.

INDIVIDUAL GRANT DEED

A P N 080C-0-79-023-01/080C-0479-022/080C-0479-023-02

The undersigned grantor (s) declare (s)  
Documentary transfer tax is \$ 825 00  
City transfer tax is \$ NONE  
( X ) computed on full value of property conveyed, or  
( ) computed on full value less value of liens and encumbrances remaining at time of sale  
( ) Unincorporated area ( X ) City of Unincorporated Area, and  
FOR A VALUABLE CONSIDERATION, receipt of which is hereby acknowledged,

Robert B Madrid and Carole L Madrid, husband and wife and William J Masse and Eleanor R Masse, husband and wife

hereby GRANT(s) to THOMAS M. EPLIN and ELIA S. EPLIN, husband and wife as Joint Tenants

the following described real property in the City of Unincorporated Area, County of Alameda, State of California

LEGAL DESCRIPTION ATTACHED HERETO AS EXHIBIT " A " AND MADE A PART HEREOF

Dated August 9, 2000

STATE OF CALIFORNIA,

COUNTY OF Alameda ) SS

On August 10, 2000 before me,

Gina M Page, personally appeared

Robert B Madrid and Carole L Madrid  
William J Masse and Eleanor R Masse

personally known to me (or proved to me on the basis of satisfactory evidence) to be the person(s) whose name(s) is/are subscribed to the within instrument and acknowledged to me that he/she/they executed the same in his/her/their authorized capacity(ies), and that by his/her/their signature(s) on the instrument the person(s), or the entity upon behalf of which the person(s) acted, executed the instrument

WITNESS my hand and official seal


Signature *[Handwritten Signature]*

*[Handwritten Signature]*  
Robert B Madrid

*[Handwritten Signature]*  
Carole L Madrid

*[Handwritten Signature]*  
William J Masse

*[Handwritten Signature]*  
Eleanor R Masse



(This area for official notarial seal)

MAIL TAX SAME AS ABOVE  
STATEMENTS TO

NAME ADDRESS CITY, STATE, ZIP

ILLEGIBLE NOTARY SEAL DECLARATION  
GOVERNMENT CODE 27361.7

I CERTIFY UNDER PENALTY OF PERJURY THAT THE NOTARY SEAL  
ON THE DOCUMENT TO WHICH THIS STATEMENT IS ATTACHED  
READS AS FOLLOWS:

Name of Notary: Gina M. Page

Date Commission Expires: SEPT 3, 2003

State: CA County Alameda

COMMISSION # 1233797

Place of Execution of this Declaration: Alameda County

Date: 8/17/00

Signature: Lupe Vasquez  
LUPE VASQUEZ

as Agent for North American Title Company

# Legal Description

**Description:** The land referred to herein is situated in the State of California, County of ALAMEDA, AN UNINCORPORATED AREA, and is described as follows:

## PARCEL ONE:

BEGINNING AT A POINT ON THE WESTERN LINE OF KENT AVENUE, FORMERLY LAUREL AVENUE, DISTANT THEREON NORTH 0° 41' EAST 418 FEET FROM THE NORTHERN LINE OF DELANO STREET, FORMERLY MAPLE STREET, SAID POINT OF BEGINNING ALSO BEING THE NORTHEASTERN CORNER OF THE PARCEL OF LAND CONVEYED TO STANLEY T. FUKUCHI, ET. UX., DATED JANUARY 20, 1947 AND RECORDED FEBRUARY 13, 1947 IN BOOK 5088, PAGE 197, OFFICIAL RECORDS, INSTRUMENT NO. AB/12109, ALAMEDA COUNTY RECORDS, THENCE ALONG THE NORTHERN LINE OF SAID DEED (5099 O. R. 179) NORTH 89° 19' WEST 200 FEET TO THE SOUTHEAST CORNER OF THE PARCEL OF LAND DESCRIBED AS PARCEL 1 IN THE DEED TO MANUEL PRIEGO, A SINGLE MAN, DATED DECEMBER 31, 1948 AND RECORDED JANUARY 27, 1949 IN BOOK 5712, O. R., PAGE 357, INSTRUMENT NO. AD/5974, ALAMEDA COUNTY RECORDS; THENCE ALONG THE EASTERN LINE OF SAID PARCEL 1 (DEED 5712 OR 357) NORTH 0° 41' EAST 95 FEET TO THE NORTHEAST CORNER OF SAID PARCEL 1; THENCE ALONG THE NORTHERN LINE OF SAID PARCEL 1 NORTH 89° 19' WEST 50 FEET TO THE NORTHWEST CORNER BEING A POINT OF THE EASTERN LINE OF THE PARCEL OF LAND DESCRIBED AS PARCEL 1 IN THE DEED TO WILLIAM MASSIE, ET UX, DATED JANUARY 6, 1959 AND RECORDED JANUARY 29, 1959 IN BOOK 8916, O.R., PAGE 351, INSTRUMENT NO. AQ/10908, ALAMEDA COUNTY RECORDS; THENCE ALONG THE EASTERN LINE OF SAID PARCEL 1, LAST ABOVE THE MENTIONED (8916, O. R., 315) NORTH 0° 41' EAST 30 FEET TO THE NORTHEASTERN CORNER OF SAID PARCEL 1, THENCE ALONG THE NORTHERN LINE OF SAID PARCEL 1, NORTH 89° 19' WEST 50 FEET TO THE EASTERN LINE OF THE PARCEL OF LAND DESCRIBED IN THE DEED TO SAN LORENZO SCHOOL DISTRICT OF ALAMEDA COUNTY, DATED JANUARY 25, 1949 AND RECORDED FEBRUARY 11, 1949 BOOK 5726 O.R., PAGE 165, INSTRUMENT NO. AD/10328, ALAMEDA COUNTY RECORDS; THENCE ALONG SAID LAST NAMED LINE NORTH 0° 41' EAST 182.96 FEET; THENCE SOUTH 89° 19' EAST 120 FEET TO THE WESTERN LINE OF THE PARCEL OF LAND DESCRIBED IN THE DEED OF SEBASTIAN PAREDERA DATED JANUARY 22, 1923 AND RECORDED JANUARY 23, 1923 BOOK 331 O.R., PAGE 335, INSTRUMENT NO. T/4719, ALAMEDA COUNTY RECORDS; THENCE ALONG SAID WESTERLY LINE SOUTH 0° 41' WEST 50 FEET; THENCE ALONG THE SOUTHERN OF SAID PARCEL OF LAND SOUTH 89° EAST 177.05 FEET TO THE WESTERN LINE OF THE PARCEL OF LAND DESCRIBED IN THE DEED TO THE COUNTY OF ALAMEDA, DATED MAY 4, 1928 AND RECORDED JANUARY 29, 1931 IN BOOK 2524, O.R., PAGE 259, INSTRUMENT NO. BB/5849, ALAMEDA COUNTY RECORDS; THENCE ALONG SAID WESTERN LINE SOUTH 48° 51' 30" WEST 3.90 FEET TO THE WEST LINE OF SAID KENT AVENUE, ABOVE REFERRED TO; THENCE ALONG SAID WEST LINE SOUTH 0° 41' WEST 255.44 FEET MORE OR LESS TO THE POINT OF BEGINNING.

PARCEL 2

BEGINNING AT A POINT ON THE WESTERN LINE OF KENY AVENUE FORMERLY LAUREL AVENUE, DISTANT THEREON NORTH 0° 41' EAST 513 FEET FROM THE NORTHERN LINE OF DELANO STREET, FORMERLY MAPLE STREET, AS SAID AVENUE AND STREET EXISTED PRIOR TO THE FILING OF THE MAP OF TRACT 909, ON JUNE 1, 1949 IN THE OFFICE OF THE COUNTY RECORDER OF ALAMEDA COUNTY, AND OF RECORD IN MAP BOOK 30, AT PAGE 16; RUNNING THENCE NORTH 89° 19' WEST 250 FEET TO THE ACTUAL POINT OF COMMENCEMENT; THENCE NORTH 0° 41' EAST 30 FEET; THENCE NORTH 89° 19' WEST 50 FEET TO THE EASTERN LINE OF THE PARCEL OF LAND DESCRIBED IN DEED FROM BERNARD MADRID AND WIFE, TO SAN LORENZO SCHOOL DISTRICT OF ALAMEDA COUNTY, STATE OF CALIFORNIA, A PUBLIC CORPORATION, DATED GAINER 25, 1949 AND RECORDED FEBRUARY 11, 1949 IN BOOK 5726 OF OFFICIAL RECORDS OF ALAMEDA COUNTY, PAGE 185, UNDER RECORDER'S SERIES NO AD/10328; RUNNING THENCE SOUTHERLY ALONG THE LAST NAMED LINE 180 FEET; THENCE SOUTH 89° 19' EAST 70 FEET, MORE OR LESS, TO THE WESTERN LINE OF THE PARCEL OF LAND DESCRIBED IN DEED FROM BERNARD MADRID AND WIFE, TO STANLEY T. FUKUCHI AND WIFE, DATED JANUARY 20, 1947 AND RECORDED FEBRUARY 13, 1947 IN BOOK 5988 OF OFFICIAL RECORDS OF ALAMEDA COUNTY, PAGE 179, UNDER RECORDER'S SERIES NO. AB/12108; THENCE ALONG THE LAST NAMED LINE NORTH 0° 41' EAST 55 FEET TO THE SOUTHERN LINE OF THE PARCEL OF LAND DESCRIBED IN DEED FROM BERNARD MADRID AND WIFE TO MANUAL PRIEGO, DATED DECEMBER 31, 1948 AND RECORDED JANUARY 27, 1949 IN BOOK 5712 OF OFFICIAL RECORDS OF ALAMEDA COUNTY, PAGE 357, UNDER RECORDER'S SERIES NO. AD/5974; THENCE ALONG THE SOUTHERN AND WESTERN LINES OF SAID PRIEGO PARCEL OF LAND NORTH 89° 19' WEST 20 FEET AND NORTH 0° 41' EAST 95 FEET TO THE ACTUAL POINT OF COMMENCEMENT.

PARCEL 3

A NON-EXCLUSIVE PERPETUAL EASEMENT AND RIGHT OF WAY APPURTENANT TO PARCEL 2 HEREIN AND ANY SUBDIVISION OR SUBDIVISIONS THEREOF, FOR USE AS A ROADWAY FOR VEHICLES OF ALL KINDS, PEDESTRIANS AND ANIMALS, FOR WATER, GAS, OIL AND SEWER PIPE LINES, AND FOR TELEPHONE, ELECTRIC LIGHT AND POWER LINES, TOGETHER WITH THE NECESSARY POLES OR CONDUITS TO CARRY SAID LINES OVER THE FOLLOWING DESCRIBED PROPERTY:

BEGINNING AT A POINT ON THE WESTERN LINE OF KENT AVENUE, FORMERLY LAUREL AVENUE, DISTANT THEREON NORTH 0° 41' EAST 513 FEET FROM THE NORTHERN LINE OF DELANO STREET FORMERLY MAPLE STREET, AS SAID AVENUE AND STREET EXISTED PRIOR TO THE FILING OF THE MAP OF TRACT 909 ON JUNE 1, 1949 IN THE OFFICE OF THE COUNTY RECORDER OF ALAMEDA COUNTY, AND OF RECORD IN MAP BOOK 30, AT PAGE 16; RUNNING THENCE ALONG THE LINE OF KENT AVENUE NORTH 0° 41' EAST 30 FEET; THENCE NORTH 89° 19' WEST 250 FEET; THENCE SOUTH 0° 41' WEST 30 FEET; THENCE SOUTH 89° 19' EAST 250 FEET TO THE POINT OF BEGINNING.

A. P. NOS.:                   080C-0479-023-01  
                                  080C-0479-022 AND 080C-0479-023-02

**Ashland Housing Project**


16309 Kent Avenue

San Lorenzo, CA 94580

Inquiry Number: 3045045.2s

April 18, 2011

**The EDR Radius Map™ Report with GeoCheck®**



440 Wheelers Farms Road  
Milford, CT 06461  
Toll Free: 800.352.0050  
[www.edrnet.com](http://www.edrnet.com)

# TABLE OF CONTENTS

<u>SECTION</u>	<u>PAGE</u>
Executive Summary .....	ES1
Overview Map .....	2
Detail Map .....	3
Map Findings Summary .....	4
Map Findings .....	8
Orphan Summary .....	61
Government Records Searched/Data Currency Tracking .....	GR-1
 <b><u>GEOCHECK ADDENDUM</u></b>	
Physical Setting Source Addendum .....	A-1
Physical Setting Source Summary .....	A-2
Physical Setting SSURGO Soil Map .....	A-6
Physical Setting Source Map .....	A-10
Physical Setting Source Map Findings .....	A-12
Physical Setting Source Records Searched .....	A-20

***Thank you for your business.***  
 Please contact EDR at 1-800-352-0050  
 with any questions or comments.

### Disclaimer - Copyright and Trademark Notice

This Report contains certain information obtained from a variety of public and other sources reasonably available to Environmental Data Resources, Inc. It cannot be concluded from this Report that coverage information for the target and surrounding properties does not exist from other sources. **NO WARRANTY EXPRESSED OR IMPLIED, IS MADE WHATSOEVER IN CONNECTION WITH THIS REPORT. ENVIRONMENTAL DATA RESOURCES, INC. SPECIFICALLY DISCLAIMS THE MAKING OF ANY SUCH WARRANTIES, INCLUDING WITHOUT LIMITATION, MERCHANTABILITY OR FITNESS FOR A PARTICULAR USE OR PURPOSE. ALL RISK IS ASSUMED BY THE USER. IN NO EVENT SHALL ENVIRONMENTAL DATA RESOURCES, INC. BE LIABLE TO ANYONE, WHETHER ARISING OUT OF ERRORS OR OMISSIONS, NEGLIGENCE, ACCIDENT OR ANY OTHER CAUSE, FOR ANY LOSS OF DAMAGE, INCLUDING, WITHOUT LIMITATION, SPECIAL, INCIDENTAL, CONSEQUENTIAL, OR EXEMPLARY DAMAGES. ANY LIABILITY ON THE PART OF ENVIRONMENTAL DATA RESOURCES, INC. IS STRICTLY LIMITED TO A REFUND OF THE AMOUNT PAID FOR THIS REPORT.** Purchaser accepts this Report "AS IS". Any analyses, estimates, ratings, environmental risk levels or risk codes provided in this Report are provided for illustrative purposes only, and are not intended to provide, nor should they be interpreted as providing any facts regarding, or prediction or forecast of, any environmental risk for any property. Only a Phase I Environmental Site Assessment performed by an environmental professional can provide information regarding the environmental risk for any property. Additionally, the information provided in this Report is not to be construed as legal advice.

Copyright 2011 by Environmental Data Resources, Inc. All rights reserved. Reproduction in any media or format, in whole or in part, of any report or map of Environmental Data Resources, Inc., or its affiliates, is prohibited without prior written permission. EDR and its logos (including Sanborn and Sanborn Map) are trademarks of Environmental Data Resources, Inc. or its affiliates. All other trademarks used herein are the property of their respective owners.

## EXECUTIVE SUMMARY

A search of available environmental records was conducted by Environmental Data Resources, Inc (EDR). The report was designed to assist parties seeking to meet the search requirements of EPA's Standards and Practices for All Appropriate Inquiries (40 CFR Part 312), the ASTM Standard Practice for Environmental Site Assessments (E 1527-05) or custom requirements developed for the evaluation of environmental risk associated with a parcel of real estate.

### TARGET PROPERTY INFORMATION

#### ADDRESS

16309 KENT AVENUE  
SAN LORENZO, CA 94580

#### COORDINATES

Latitude (North): 37.695000 - 37° 41' 42.0"  
Longitude (West): 122.114900 - 122° 6' 53.6"  
Universal Transverse Mercator: Zone 10  
UTM X (Meters): 578032.9  
UTM Y (Meters): 4172139.2  
Elevation: 42 ft. above sea level

### USGS TOPOGRAPHIC MAP ASSOCIATED WITH TARGET PROPERTY

Target Property Map: 37122-F1 HAYWARD, CA  
Most Recent Revision: 1980  
  
West Map: 37122-F2 SAN LEANDRO, CA  
Most Recent Revision: 1980

### AERIAL PHOTOGRAPHY IN THIS REPORT

Portions of Photo from: 2006, 2005  
Source: USDA

### TARGET PROPERTY SEARCH RESULTS

The target property was not listed in any of the databases searched by EDR.

### DATABASES WITH NO MAPPED SITES

No mapped sites were found in EDR's search of available ("reasonably ascertainable ") government records either on the target property or within the search radius around the target property for the following databases:

### STANDARD ENVIRONMENTAL RECORDS

#### *Federal NPL site list*

NPL..... National Priority List

## EXECUTIVE SUMMARY

Proposed NPL..... Proposed National Priority List Sites  
NPL LIENS..... Federal Superfund Liens

### ***Federal Delisted NPL site list***

Delisted NPL..... National Priority List Deletions

### ***Federal CERCLIS list***

CERCLIS..... Comprehensive Environmental Response, Compensation, and Liability Information System  
FEDERAL FACILITY..... Federal Facility Site Information listing

### ***Federal RCRA CORRACTS facilities list***

CORRACTS..... Corrective Action Report

### ***Federal RCRA non-CORRACTS TSD facilities list***

RCRA-TSDF..... RCRA - Treatment, Storage and Disposal

### ***Federal RCRA generators list***

RCRA-LQG..... RCRA - Large Quantity Generators  
RCRA-CESQG..... RCRA - Conditionally Exempt Small Quantity Generator

### ***Federal institutional controls / engineering controls registries***

US ENG CONTROLS..... Engineering Controls Sites List  
US INST CONTROL..... Sites with Institutional Controls

### ***Federal ERNS list***

ERNS..... Emergency Response Notification System

### ***State- and tribal - equivalent NPL***

RESPONSE..... State Response Sites

### ***State and tribal landfill and/or solid waste disposal site lists***

SWF/LF..... Solid Waste Information System

### ***State and tribal leaking storage tank lists***

INDIAN LUST..... Leaking Underground Storage Tanks on Indian Land

### ***State and tribal registered storage tank lists***

AST..... Aboveground Petroleum Storage Tank Facilities  
INDIAN UST..... Underground Storage Tanks on Indian Land  
FEMA UST..... Underground Storage Tank Listing

### ***State and tribal voluntary cleanup sites***

VCP..... Voluntary Cleanup Program Properties

## EXECUTIVE SUMMARY

INDIAN VCP..... Voluntary Cleanup Priority Listing

### ADDITIONAL ENVIRONMENTAL RECORDS

#### **Local Brownfield lists**

US BROWNFIELDS..... A Listing of Brownfields Sites

#### **Local Lists of Landfill / Solid Waste Disposal Sites**

DEBRIS REGION 9..... Torres Martinez Reservation Illegal Dump Site Locations  
ODI..... Open Dump Inventory  
WMUDS/SWAT..... Waste Management Unit Database  
HAULERS..... Registered Waste Tire Haulers Listing  
INDIAN ODI..... Report on the Status of Open Dumps on Indian Lands

#### **Local Lists of Hazardous waste / Contaminated Sites**

US CDL..... Clandestine Drug Labs  
HIST Cal-Sites..... Historical Calsites Database  
SCH..... School Property Evaluation Program  
Toxic Pits..... Toxic Pits Cleanup Act Sites  
CDL..... Clandestine Drug Labs  
US HIST CDL..... National Clandestine Laboratory Register

#### **Local Land Records**

LIENS 2..... CERCLA Lien Information  
LUCIS..... Land Use Control Information System  
LIENS..... Environmental Liens Listing  
DEED..... Deed Restriction Listing

#### **Records of Emergency Release Reports**

HMIRS..... Hazardous Materials Information Reporting System  
CHMIRS..... California Hazardous Material Incident Report System  
LDS..... Land Disposal Sites Listing  
MCS..... Military Cleanup Sites Listing

#### **Other Ascertainable Records**

DOT OPS..... Incident and Accident Data  
DOD..... Department of Defense Sites  
FUDS..... Formerly Used Defense Sites  
CONSENT..... Superfund (CERCLA) Consent Decrees  
ROD..... Records Of Decision  
UMTRA..... Uranium Mill Tailings Sites  
MINES..... Mines Master Index File  
TRIS..... Toxic Chemical Release Inventory System  
TSCA..... Toxic Substances Control Act  
FTTS..... FIFRA/ TSCA Tracking System - FIFRA (Federal Insecticide, Fungicide, & Rodenticide Act)/TSCA (Toxic Substances Control Act)  
HIST FTTS..... FIFRA/TSCA Tracking System Administrative Case Listing  
SSTS..... Section 7 Tracking Systems

## EXECUTIVE SUMMARY

ICIS.....	Integrated Compliance Information System
PADS.....	PCB Activity Database System
MLTS.....	Material Licensing Tracking System
RADINFO.....	Radiation Information Database
FINDS.....	Facility Index System/Facility Registry System
RAATS.....	RCRA Administrative Action Tracking System
CA BOND EXP. PLAN.....	Bond Expenditure Plan
WDS.....	Waste Discharge System
NPDES.....	NPDES Permits Listing
Cortese.....	"Cortese" Hazardous Waste & Substances Sites List
WIP.....	Well Investigation Program Case List
HAZNET.....	Facility and Manifest Data
EML.....	Emissions Inventory Data
INDIAN RESERV.....	Indian Reservations
SCRD DRYCLEANERS.....	State Coalition for Remediation of Drycleaners Listing
HWP.....	EnviroStor Permitted Facilities Listing
HWT.....	Registered Hazardous Waste Transporter Database
COAL ASH EPA.....	Coal Combustion Residues Surface Impoundments List
FINANCIAL ASSURANCE.....	Financial Assurance Information Listing
PCB TRANSFORMER.....	PCB Transformer Registration Database
PROC.....	Certified Processors Database
MWMP.....	Medical Waste Management Program Listing
COAL ASH DOE.....	Slam-Electric Plan Operation Data

### EDR PROPRIETARY RECORDS

#### ***EDR Proprietary Records***

Manufactured Gas Plants..... EDR Proprietary Manufactured Gas Plants

### SURROUNDING SITES: SEARCH RESULTS

Surrounding sites were identified in the following databases.

Elevations have been determined from the USGS Digital Elevation Model and should be evaluated on a relative (not an absolute) basis. Relative elevation information between sites of close proximity should be field verified. Sites with an elevation equal to or higher than the target property have been differentiated below from sites with an elevation lower than the target property. Page numbers and map identification numbers refer to the EDR Radius Map report where detailed data on individual sites can be reviewed.

Sites listed in ***bold italics*** are in multiple databases.

Unmappable (orphan) sites are not considered in the foregoing analysis.

### STANDARD ENVIRONMENTAL RECORDS

#### ***Federal CERCLIS NFRAP site List***

CERC-NFRAP: Archived sites are sites that have been removed and archived from the inventory of CERCLIS sites. Archived status indicates that, to the best of EPA's knowledge, assessment at a site has been completed

## EXECUTIVE SUMMARY

and that EPA has determined no further steps will be taken to list this site on the National Priorities List (NPL), unless information indicates this decision was not appropriate or other considerations require a recommendation for listing at a later time. This decision does not necessarily mean that there is no hazard associated with a given site; it only means that, based upon available information, the location is not judged to be a potential NPL site.

A review of the CERC-NFRAP list, as provided by EDR, and dated 10/28/2010 has revealed that there is 1 CERC-NFRAP site within approximately 0.5 miles of the target property.

<u>Equal/Higher Elevation</u>	<u>Address</u>	<u>Direction / Distance</u>	<u>Map ID</u>	<u>Page</u>
<i>E. 14TH STREET AUTO WRECKERS</i>	<i>16552 E. 14TH STREET</i>	<i>ESE 1/8 - 1/4 (0.232 mi.)</i>	<i>I33</i>	<i>44</i>

### ***Federal RCRA generators list***

RCRA-SQG: RCRAInfo is EPA's comprehensive information system, providing access to data supporting the Resource Conservation and Recovery Act (RCRA) of 1976 and the Hazardous and Solid Waste Amendments (HSWA) of 1984. The database includes selective information on sites which generate, transport, store, treat and/or dispose of hazardous waste as defined by the Resource Conservation and Recovery Act (RCRA). Small quantity generators (SQGs) generate between 100 kg and 1,000 kg of hazardous waste per month.

A review of the RCRA-SQG list, as provided by EDR, and dated 02/17/2010 has revealed that there are 3 RCRA-SQG sites within approximately 0.25 miles of the target property.

<u>Equal/Higher Elevation</u>	<u>Address</u>	<u>Direction / Distance</u>	<u>Map ID</u>	<u>Page</u>
<i>BODYCRAFT CO</i>	<i>16348 E 14TH STREET</i>	<i>NNE 0 - 1/8 (0.040 mi.)</i>	<i>1</i>	<i>8</i>
<i>GREENHOUSE PROJECT</i>	<i>1511 163RD AVE</i>	<i>NNE 1/8 - 1/4 (0.222 mi.)</i>	<i>31</i>	<i>36</i>
<u>Lower Elevation</u>	<u>Address</u>	<u>Direction / Distance</u>	<u>Map ID</u>	<u>Page</u>
<i>WINDWILL CLEANERS</i>	<i>16310 E 14TH ST</i>	<i>N 0 - 1/8 (0.066 mi.)</i>	<i>A4</i>	<i>15</i>

### ***State- and tribal - equivalent CERCLIS***

ENVIROSTOR: The Department of Toxic Substances Control's (DTSC's) Site Mitigation and Brownfields Reuse Program's (SMBRP's) EnviroStor database identifies sites that have known contamination or sites for which there may be reasons to investigate further. The database includes the following site types: Federal Superfund sites (National Priorities List (NPL)); State Response, including Military Facilities and State Superfund; Voluntary Cleanup; and School sites. EnviroStor provides similar information to the information that was available in CalSites, and provides additional site information, including, but not limited to, identification of formerly-contaminated properties that have been released for reuse, properties where environmental deed restrictions have been recorded to prevent inappropriate land uses, and risk characterization information that is used to assess potential impacts to public health and the environment at contaminated sites.

A review of the ENVIROSTOR list, as provided by EDR, and dated 02/07/2011 has revealed that there are 2 ENVIROSTOR sites within approximately 1 mile of the target property.

<u>Equal/Higher Elevation</u>	<u>Address</u>	<u>Direction / Distance</u>	<u>Map ID</u>	<u>Page</u>
<i>EAST 14TH STREET AUTOWRECKERS</i> Status: No Further Action	<i>16552 EAST 14TH ST</i>	<i>ESE 1/8 - 1/4 (0.232 mi.)</i>	<i>I35</i>	<i>45</i>
<i>EAST 14TH STREET AUTO WRECKERS</i> Status: Refer: Other Agency	<i>16552 EAST 14TH STREET</i>	<i>ESE 1/8 - 1/4 (0.233 mi.)</i>	<i>I36</i>	<i>46</i>

## EXECUTIVE SUMMARY

### ***State and tribal leaking storage tank lists***

LUST: The Leaking Underground Storage Tank Incident Reports contain an inventory of reported leaking underground storage tank incidents. The data come from the State Water Resources Control Board Leaking Underground Storage Tank Information System.

A review of the LUST list, as provided by EDR, and dated 02/03/2011 has revealed that there are 11 LUST sites within approximately 0.5 miles of the target property.

<u>Equal/Higher Elevation</u>	<u>Address</u>	<u>Direction / Distance</u>	<u>Map ID</u>	<u>Page</u>
ALCO EDEN CONSOLIDATED FIRE DI Status: Completed - Case Closed	1430 164TH AVENUE	ENE 1/8 - 1/4 (0.127 mi.)	D19	29
<b>PLANTS UNLIMITED</b> Status: Completed - Case Closed	<b>16450 KENT AVE</b>	<b>SSE 1/8 - 1/4 (0.194 mi.)</b>	<b>F28</b>	<b>33</b>
167TH GAS STATION Status: Open - Site Assessment	16690 E. 14TH STREET	SE 1/4 - 1/2 (0.324 mi.)	L44	51
<b>HIROS NURSERY INC</b> Status: Completed - Case Closed	<b>1630 162ND</b>	<b>N 1/4 - 1/2 (0.365 mi.)</b>	<b>M47</b>	<b>53</b>
<u>Lower Elevation</u>	<u>Address</u>	<u>Direction / Distance</u>	<u>Map ID</u>	<u>Page</u>
<b>JACK HOLLAND</b> Status: Open - Remediation	<b>16301 14TH</b>	<b>NNW 0 - 1/8 (0.075 mi.)</b>	<b>A6</b>	<b>17</b>
<b>GARCIA ENTERPRISES</b> Status: Completed - Case Closed	<b>16211 14TH</b>	<b>NW 1/8 - 1/4 (0.185 mi.)</b>	<b>G26</b>	<b>32</b>
L&D SCAFFOLD INC Status: Completed - Case Closed	1420 162ND	NNW 1/8 - 1/4 (0.205 mi.)	H29	35
<b>OKADA PROPERTY</b> Status: Completed - Case Closed	<b>16109 ASHLAND</b>	<b>WNW 1/8 - 1/4 (0.243 mi.)</b>	<b>37</b>	<b>47</b>
<b>MARY PETSAS</b> Status: Completed - Case Closed	<b>16035 14TH</b>	<b>NW 1/4 - 1/2 (0.317 mi.)</b>	<b>40</b>	<b>48</b>
<b>ABC AUTO REPAIR</b> Status: Completed - Case Closed	<b>15960 14TH</b>	<b>NW 1/4 - 1/2 (0.391 mi.)</b>	<b>48</b>	<b>54</b>
<b>CALIFORNIA NATIONAL GUARD FACI</b> Status: Completed - Case Closed	<b>16501 ASHLAND</b>	<b>SSW 1/4 - 1/2 (0.442 mi.)</b>	<b>N49</b>	<b>55</b>

SLIC: SLIC Region comes from the California Regional Water Quality Control Board.

A review of the SLIC list, as provided by EDR, and dated 02/03/2011 has revealed that there are 4 SLIC sites within approximately 0.5 miles of the target property.

<u>Equal/Higher Elevation</u>	<u>Address</u>	<u>Direction / Distance</u>	<u>Map ID</u>	<u>Page</u>
KENT GARDENS Facility Status: Completed - Case Closed	16438 KENT AVENUE	SSE 1/8 - 1/4 (0.179 mi.)	F24	31
SEE THE DOCTOR TRANSMISSION Facility Status: Open - Site Assessment	16611 14TH	SE 1/4 - 1/2 (0.273 mi.)	J38	48
ABANDONED WELL Facility Status: Completed - Case Closed	1619 162ND	N 1/4 - 1/2 (0.354 mi.)	M46	52
<u>Lower Elevation</u>	<u>Address</u>	<u>Direction / Distance</u>	<u>Map ID</u>	<u>Page</u>
HANK'S AUTOMOTIVE SERVICE Facility Status: Open - Site Assessment	16065 MATEO	NNW 1/4 - 1/2 (0.324 mi.)	K41	50

## EXECUTIVE SUMMARY

Alameda County CS: A listing of contaminated sites overseen by the Toxic Release Program (oil and groundwater contamination from chemical releases and spills) and the Leaking Underground Storage Tank Program (soil and ground water contamination from leaking petroleum USTs).

A review of the Alameda County CS list, as provided by EDR, and dated 01/06/2011 has revealed that there are 14 Alameda County CS sites within approximately 0.5 miles of the target property.

<u>Equal/Higher Elevation</u>	<u>Address</u>	<u>Direction / Distance</u>	<u>Map ID</u>	<u>Page</u>
<b>EDEN CONS. FIRE PROT. DIST. ST PLANTS UNLIMITED</b>	<b>1430 164TH AVE</b>	<b>ENE 1/8 - 1/4 (0.128 mi.)</b>	<b>D21</b>	<b>30</b>
SEE THE DOCTOR TRANSMISSION	16450 KENT AVE	SSE 1/8 - 1/4 (0.194 mi.)	F28	33
<b>AGP, INC</b>	16611 E 14TH ST	SE 1/4 - 1/2 (0.277 mi.)	J39	48
<b>ABANDONED WELL</b>	<b>16690 E 14TH ST</b>	<b>SE 1/4 - 1/2 (0.324 mi.)</b>	<b>L43</b>	<b>51</b>
<b>HIROS NURSERY INC</b>	<b>1619 162ND AVE</b>	<b>N 1/4 - 1/2 (0.354 mi.)</b>	<b>M45</b>	<b>52</b>
	<b>1630 162ND</b>	<b>N 1/4 - 1/2 (0.365 mi.)</b>	<b>M47</b>	<b>53</b>
<u>Lower Elevation</u>	<u>Address</u>	<u>Direction / Distance</u>	<u>Map ID</u>	<u>Page</u>
<b>JACK HOLLAND</b>	<b>16301 14TH</b>	<b>NNW 0 - 1/8 (0.075 mi.)</b>	<b>A6</b>	<b>17</b>
GARCIA ENTERPRISES	16211 E 14TH ST	NW 1/8 - 1/4 (0.182 mi.)	G25	32
<b>L&amp;D SCAFFOLD INC</b>	<b>1420 162ND AVE</b>	<b>NNW 1/8 - 1/4 (0.205 mi.)</b>	<b>H30</b>	<b>36</b>
<b>OKADA PROPERTY</b>	<b>16109 ASHLAND</b>	<b>WNW 1/8 - 1/4 (0.243 mi.)</b>	<b>37</b>	<b>47</b>
<b>MARY PETSAS</b>	<b>16035 14TH</b>	<b>NW 1/4 - 1/2 (0.317 mi.)</b>	<b>40</b>	<b>48</b>
<b>HANK'S AUTOMOTIVE SERVICE</b>	<b>16065 MATEO ST</b>	<b>NNW 1/4 - 1/2 (0.324 mi.)</b>	<b>K42</b>	<b>50</b>
<b>ABC AUTO REPAIR</b>	<b>15960 14TH</b>	<b>NW 1/4 - 1/2 (0.391 mi.)</b>	<b>48</b>	<b>54</b>
<b>CALIFORNIA NATIONAL GUARD FACI</b>	<b>16501 ASHLAND</b>	<b>SSW 1/4 - 1/2 (0.442 mi.)</b>	<b>N49</b>	<b>55</b>

### **State and tribal registered storage tank lists**

UST: The Underground Storage Tank database contains registered USTs. USTs are regulated under Subtitle I of the Resource Conservation and Recovery Act (RCRA). The data come from the State Water Resources Control Board's Hazardous Substance Storage Container Database.

A review of the UST list, as provided by EDR, and dated 02/03/2011 has revealed that there are 4 UST sites within approximately 0.25 miles of the target property.

<u>Equal/Higher Elevation</u>	<u>Address</u>	<u>Direction / Distance</u>	<u>Map ID</u>	<u>Page</u>
ALAMEDA COUNTY FIRE DEPT. STAT	1426 164TH AVE.	ENE 0 - 1/8 (0.124 mi.)	D14	26
ALAMEDA COUNTY FIRE STATION #3	1430 164TH AVE	ENE 1/8 - 1/4 (0.128 mi.)	D22	31
<b>E. 14TH STREET AUTO WRECKERS</b>	<b>16552 E. 14TH STREET</b>	<b>ESE 1/8 - 1/4 (0.232 mi.)</b>	<b>I33</b>	<b>44</b>
FACILITY 01-000-502126	16552 E. 14TH ST.	ESE 1/8 - 1/4 (0.232 mi.)	I34	45

### **ADDITIONAL ENVIRONMENTAL RECORDS**

#### **Local Lists of Landfill / Solid Waste Disposal Sites**

SWRCY: A listing of recycling facilities in California.

A review of the SWRCY list, as provided by EDR, and dated 11/18/2010 has revealed that there is 1 SWRCY site within approximately 0.5 miles of the target property.

## EXECUTIVE SUMMARY

<u>Equal/Higher Elevation</u>	<u>Address</u>	<u>Direction / Distance</u>	<u>Map ID</u>	<u>Page</u>
J C HAULING AND RECYCLING	1560 167TH AVE	E 1/4 - 1/2 (0.444 mi.)	51	59

### **Local Lists of Registered Storage Tanks**

CA FID UST: The Facility Inventory Database contains active and inactive underground storage tank locations. The source is the State Water Resource Control Board.

A review of the CA FID UST list, as provided by EDR, and dated 10/31/1994 has revealed that there is 1 CA FID UST site within approximately 0.25 miles of the target property.

<u>Lower Elevation</u>	<u>Address</u>	<u>Direction / Distance</u>	<u>Map ID</u>	<u>Page</u>
JACK HOLLAND SR OIL CO	16301 E 14TH ST	NNW 0 - 1/8 (0.080 mi.)	A8	24

HIST UST: Historical UST Registered Database.

A review of the HIST UST list, as provided by EDR, and dated 10/15/1990 has revealed that there are 3 HIST UST sites within approximately 0.25 miles of the target property.

<u>Equal/Higher Elevation</u>	<u>Address</u>	<u>Direction / Distance</u>	<u>Map ID</u>	<u>Page</u>
<i>EDEN CONS. FIRE PROT. DIST. ST</i>	<i>1430 164TH AVE</i>	<i>ENE 1/8 - 1/4 (0.128 mi.)</i>	<i>D21</i>	<i>30</i>
<i>PLANTS UNLIMITED</i>	<i>16450 KENT AVE</i>	<i>SSE 1/8 - 1/4 (0.194 mi.)</i>	<i>F28</i>	<i>33</i>
<u>Lower Elevation</u>	<u>Address</u>	<u>Direction / Distance</u>	<u>Map ID</u>	<u>Page</u>
<i>JACK HOLLAND</i>	<i>16301 14TH</i>	<i>NNW 0 - 1/8 (0.075 mi.)</i>	<i>A6</i>	<i>17</i>

SWEEPS UST: Statewide Environmental Evaluation and Planning System. This underground storage tank listing was updated and maintained by a company contacted by the SWRCB in the early 1990's. The listing is no longer updated or maintained. The local agency is the contact for more information on a site on the SWEEPS list.

A review of the SWEEPS UST list, as provided by EDR, and dated 06/01/1994 has revealed that there are 4 SWEEPS UST sites within approximately 0.25 miles of the target property.

<u>Equal/Higher Elevation</u>	<u>Address</u>	<u>Direction / Distance</u>	<u>Map ID</u>	<u>Page</u>
ELEANOR MASSIE	16325 KENT AVE	SE 0 - 1/8 (0.051 mi.)	2	9
CHRIS'S GARAGE SALES	16446 E 14TH	ESE 0 - 1/8 (0.125 mi.)	C15	27
<i>PLANTS UNLIMITED</i>	<i>16450 KENT AVE</i>	<i>SSE 1/8 - 1/4 (0.194 mi.)</i>	<i>F28</i>	<i>33</i>
<u>Lower Elevation</u>	<u>Address</u>	<u>Direction / Distance</u>	<u>Map ID</u>	<u>Page</u>
<i>JACK HOLLAND</i>	<i>16301 14TH</i>	<i>NNW 0 - 1/8 (0.075 mi.)</i>	<i>A6</i>	<i>17</i>

## EXECUTIVE SUMMARY

### **Other Ascertainable Records**

RCRA-NonGen: RCRAInfo is EPA's comprehensive information system, providing access to data supporting the Resource Conservation and Recovery Act (RCRA) of 1976 and the Hazardous and Solid Waste Amendments (HSWA) of 1984. The database includes selective information on sites which generate, transport, store, treat and/or dispose of hazardous waste as defined by the Resource Conservation and Recovery Act (RCRA). Non-Generators do not presently generate hazardous waste.

A review of the RCRA-NonGen list, as provided by EDR, and dated 02/17/2010 has revealed that there is 1 RCRA-NonGen site within approximately 0.25 miles of the target property.

<u>Lower Elevation</u>	<u>Address</u>	<u>Direction / Distance</u>	<u>Map ID</u>	<u>Page</u>
<i>REFINERIES SERV INC</i>	<i>16301 E 14TH AVE</i>	<i>NNW 0 - 1/8 (0.080 mi.)</i>	<i>A9</i>	<i>24</i>

HIST CORTESE: The sites for the list are designated by the State Water Resource Control Board [LUST], the Integrated Waste Board [SWF/LS], and the Department of Toxic Substances Control [CALSTATES].

A review of the HIST CORTESE list, as provided by EDR, and dated 04/01/2001 has revealed that there are 10 HIST CORTESE sites within approximately 0.5 miles of the target property.

<u>Equal/Higher Elevation</u>	<u>Address</u>	<u>Direction / Distance</u>	<u>Map ID</u>	<u>Page</u>
CHRIS' RICHFIELD SERVICE	16446 14TH	ESE 1/8 - 1/4 (0.125 mi.)	C18	28
EDEN CONSOLIDATED FIRE DI <i>PLANTS UNLIMITED</i>	1430 164TH <i>16450 KENT AVE</i>	ENE 1/8 - 1/4 (0.127 mi.) <i>SSE 1/8 - 1/4 (0.194 mi.)</i>	D20 <i>F28</i>	29 <i>33</i>
<i>HIROS NURSERY INC</i>	<i>1630 162ND</i>	<i>N 1/4 - 1/2 (0.365 mi.)</i>	<i>M47</i>	<i>53</i>

<u>Lower Elevation</u>	<u>Address</u>	<u>Direction / Distance</u>	<u>Map ID</u>	<u>Page</u>
<i>JACK HOLLAND</i>	<i>16301 14TH</i>	<i>NNW 0 - 1/8 (0.075 mi.)</i>	<i>A6</i>	<i>17</i>
<i>GARCIA ENTERPRISES</i>	<i>16211 14TH</i>	<i>NW 1/8 - 1/4 (0.185 mi.)</i>	<i>G26</i>	<i>32</i>
<i>OKADA PROPERTY</i>	<i>16109 ASHLAND</i>	<i>WNW 1/8 - 1/4 (0.243 mi.)</i>	<i>37</i>	<i>47</i>
<i>MARY PETSAS</i>	<i>16035 14TH</i>	<i>NW 1/4 - 1/2 (0.317 mi.)</i>	<i>40</i>	<i>48</i>
<i>ABC AUTO REPAIR</i>	<i>15960 14TH</i>	<i>NW 1/4 - 1/2 (0.391 mi.)</i>	<i>48</i>	<i>54</i>
<i>OMS #35</i>	<i>16501 ASHLAND AVE</i>	<i>SSW 1/4 - 1/2 (0.442 mi.)</i>	<i>N50</i>	<i>56</i>

Notify 65: Listings of all Proposition 65 incidents reported to counties by the State Water Resources Control Board and the Regional Water Quality Control Board. This database is no longer updated by the reporting agency.

A review of the Notify 65 list, as provided by EDR, and dated 10/21/1993 has revealed that there are 3 Notify 65 sites within approximately 1 mile of the target property.

<u>Lower Elevation</u>	<u>Address</u>	<u>Direction / Distance</u>	<u>Map ID</u>	<u>Page</u>
UNOCAL SERVICE STATION #6277	15803 EAST 14TH STREET	NW 1/2 - 1 (0.532 mi.)	52	59
FOUR STAR LUMBER CO	15444 HESPERIAN BOULEVA	WSW 1/2 - 1 (0.865 mi.)	53	59
USA PETROLEUM	15120 HEPERIAN BOULEVAR	WNW 1/2 - 1 (0.942 mi.)	54	80

## EXECUTIVE SUMMARY

**DRYCLEANERS:** A list of drycleaner related facilities that have EPA ID numbers. These are facilities with certain SIC codes: power laundries, family and commercial; garment pressing and cleaners' agents; linen supply; coin-operated laundries and cleaning; drycleaning plants except rugs; carpet and upholster cleaning; industrial launderers; laundry and garment services.

A review of the DRYCLEANERS list, as provided by EDR, and dated 09/15/2010 has revealed that there are 2 DRYCLEANERS sites within approximately 0.25 miles of the target property.

<u>Equal/Higher Elevation</u>	<u>Address</u>	<u>Direction / Distance</u>	<u>Map ID</u>	<u>Page</u>
<b>SUPREME LEATHER &amp; RUG CO</b>	<b>16549 E 14TH ST</b>	<b>SE 1/8 - 1/4 (0.227 mi.)</b>	<b>I32</b>	<b>38</b>
<u>Lower Elevation</u>	<u>Address</u>	<u>Direction / Distance</u>	<u>Map ID</u>	<u>Page</u>
<b>WINDMILL CLEANERS</b>	<b>16310 E 14TH ST</b>	<b>N 0 - 1/8 (0.066 mi.)</b>	<b>A3</b>	<b>9</b>

### EDR PROPRIETARY RECORDS

#### ***EDR Proprietary Records***

**EDR Historical Auto Stations:** EDR has searched selected national collections of business directories and has collected listings of potential gas station/filling station/service station sites that were available to EDR researchers. EDR's review was limited to those categories of sources that might, in EDR's opinion, include gas station/filling station/service station establishments. The categories reviewed included, but were not limited to gas, gas station, gasoline station, filling station, auto, automobile repair, auto service station, service station, etc.

A review of the EDR Historical Auto Stations list, as provided by EDR, has revealed that there are 9 EDR Historical Auto Stations sites within approximately 0.25 miles of the target property.

<u>Equal/Higher Elevation</u>	<u>Address</u>	<u>Direction / Distance</u>	<u>Map ID</u>	<u>Page</u>
TAVARES MANUEL	16396 E 14TH ST	E 0 - 1/8 (0.070 mi.)	B5	17
ASHLAND SUPER SERVICE	16407 E 14TH ST	ESE 0 - 1/8 (0.078 mi.)	B7	23
PARKS GARAGE & WELDING SHOP	16410 E 14TH ST	ESE 0 - 1/8 (0.089 mi.)	B12	26
CHRIS SUPER SERVICE	16442 E 14TH ST	ESE 0 - 1/8 (0.121 mi.)	C13	26
SILVA CHRIS	16446 E 14TH ST	ESE 0 - 1/8 (0.125 mi.)	C16	28
PAPPAS GUST	16496 E 14TH ST	ESE 1/8 - 1/4 (0.188 mi.)	27	33
<u>Lower Elevation</u>	<u>Address</u>	<u>Direction / Distance</u>	<u>Map ID</u>	<u>Page</u>
PEDRO S CORNER	16296 E 14TH ST	NNW 0 - 1/8 (0.083 mi.)	A10	25
FRED & MIKE S	16260 E 14TH ST	NNW 0 - 1/8 (0.124 mi.)	E17	28
ATAIDE GEO	16244 E 14TH ST	NNW 1/8 - 1/4 (0.143 mi.)	E23	31

**EDR Historical Cleaners:** EDR has searched selected national collections of business directories and has collected listings of potential dry cleaner sites that were available to EDR researchers. EDR's review was limited to those categories of sources that might, in EDR's opinion, include dry cleaning establishments. The categories reviewed included, but were not limited to dry cleaners, cleaners, laundry, laundromat, cleaning/laundry, wash & dry etc.

A review of the EDR Historical Cleaners list, as provided by EDR, has revealed that there is 1 EDR

## EXECUTIVE SUMMARY

Historical Cleaners site within approximately 0.25 miles of the target property.

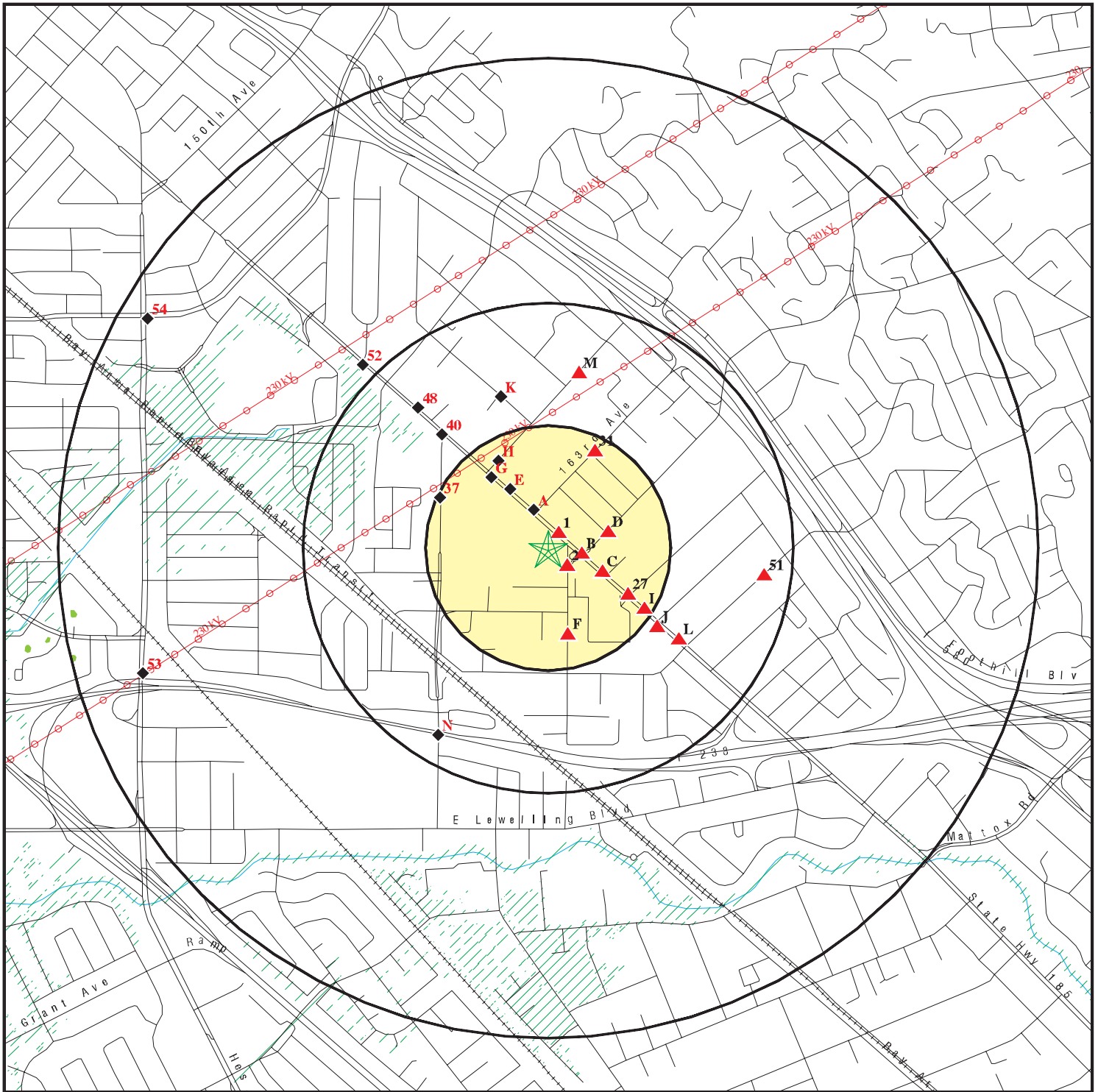
<u>Equal/Higher Elevation</u>	<u>Address</u>	<u>Direction / Distance</u>	<u>Map ID</u>	<u>Page</u>
LOPEZ LUCILLE MRS	16408 E 14TH ST	ESE 0 - 1/8 (0.087 mi.)	B11	26

## EXECUTIVE SUMMARY

Due to poor or inadequate address information, the following sites were not mapped. Count: 7 records.

<u>Site Name</u>	<u>Database(s)</u>
ROUTE 238 CORRIDOR IMPROVEMENT PRO	NPDES
WEST A STREET REALIGNMENT PROJECT	NPDES
KENT GARDENS SENIOR HOUSING	NPDES
EDEN ROCK PROPS	CERC-NFRAP
ARDEN ROAD PROPERTY	CERC-NFRAP
BAY CITIES RUBBISH DSPL CO	CERC-NFRAP
PG&E GAS PLANT SAN LEANDRO	CERC-NFRAP

# OVERVIEW MAP - 3045045.2s



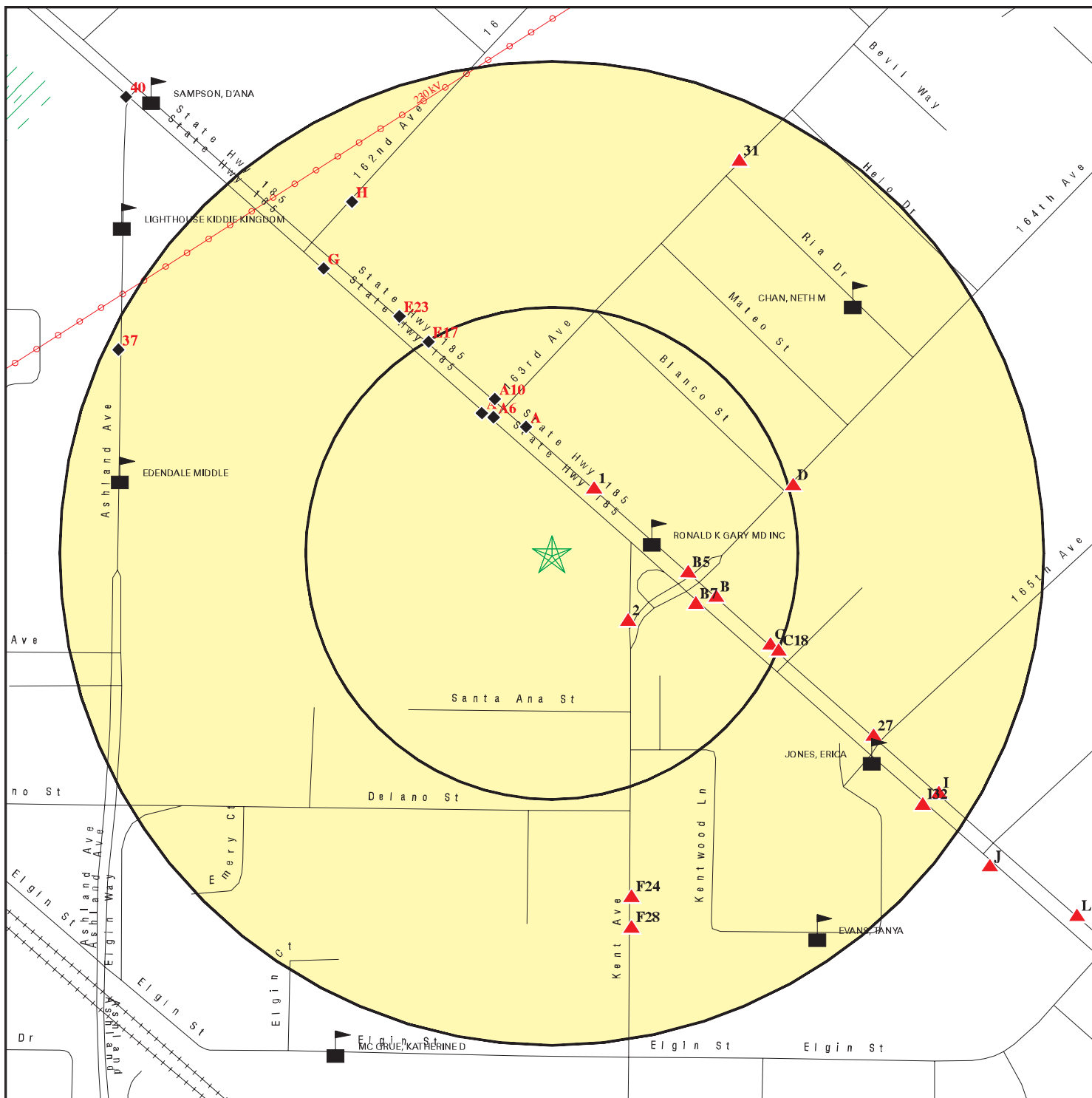
- ★ Target Property
- ▲ Sites at elevations higher than or equal to the target property
- ◆ Sites at elevations lower than the target property
- ▲ Manufactured Gas Plants
- National Priority List Sites
- Dept. Defense Sites
- Indian Reservations BIA
- Power transmission lines
- Oil & Gas pipelines
- ▨ 100-year flood zone
- ▨ 500-year flood zone
- ▨ National Wetland Inventory
- Areas of Concern








This report includes Interactive Map Layers to display and/or hide map information. The legend includes only those icons for the default map view.







SITE NAME: Ashland Housing Project  
 ADDRESS: 16309 Kent Avenue  
 San Lorenzo CA 94580  
 LAT/LONG: 37.6950 / 122.1149

CLIENT: RGA Environmental  
 CONTACT: Belinda Blackie  
 INQUIRY #: 3045045.2s  
 DATE: April 18, 2011 6:44 pm

# DETAIL MAP - 3045045.2s



-  Target Property
-  Sites at elevations higher than or equal to the target property
-  Sites at elevations lower than the target property
-  Manufactured Gas Plants
-  Sensitive Receptors
-  National Priority List Sites
-  Dept. Defense Sites

-  Indian Reservations BIA
-  Power transmission lines
-  Oil & Gas pipelines
-  100-year flood zone
-  500-year flood zone
-  Areas of Concern

This report includes Interactive Map Layers to display and/or hide map information. The legend includes only those icons for the default map view.

SITE NAME: Ashland Housing Project  
 ADDRESS: 16309 Kent Avenue  
 San Lorenzo CA 94580  
 LAT/LONG: 37.6950 / 122.1149

CLIENT: RGA Environmental  
 CONTACT: Belinda Blackie  
 INQUIRY #: 3045045.2s  
 DATE: April 18, 2011 6:45 pm

## MAP FINDINGS SUMMARY

Database	Target Property	Search Distance (Miles)	< 1/8	1/8 - 1/4	1/4 - 1/2	1/2 - 1	> 1	Total Plotted
<b>STANDARD ENVIRONMENTAL RECORDS</b>								
<b><i>Federal NPL site list</i></b>								
NPL		1.000	0	0	0	0	NR	0
Proposed NPL		1.000	0	0	0	0	NR	0
NPL LIENS		TP	NR	NR	NR	NR	NR	0
<b><i>Federal Delisted NPL site list</i></b>								
Delisted NPL		1.000	0	0	0	0	NR	0
<b><i>Federal CERCLIS list</i></b>								
CERCLIS		0.500	0	0	0	NR	NR	0
FEDERAL FACILITY		1.000	0	0	0	0	NR	0
<b><i>Federal CERCLIS NFRAP site List</i></b>								
CERC-NFRAP		0.500	0	1	0	NR	NR	1
<b><i>Federal RCRA CORRACTS facilities list</i></b>								
CORRACTS		1.000	0	0	0	0	NR	0
<b><i>Federal RCRA non-CORRACTS TSD facilities list</i></b>								
RCRA-TSDF		0.500	0	0	0	NR	NR	0
<b><i>Federal RCRA generators list</i></b>								
RCRA-LQG		0.250	0	0	NR	NR	NR	0
RCRA-SQG		0.250	2	1	NR	NR	NR	3
RCRA-CESQG		0.250	0	0	NR	NR	NR	0
<b><i>Federal institutional controls / engineering controls registries</i></b>								
US ENG CONTROLS		0.500	0	0	0	NR	NR	0
US INST CONTROL		0.500	0	0	0	NR	NR	0
<b><i>Federal ERNS list</i></b>								
ERNS		TP	NR	NR	NR	NR	NR	0
<b><i>State- and tribal - equivalent NPL</i></b>								
RESPONSE		1.000	0	0	0	0	NR	0
<b><i>State- and tribal - equivalent CERCLIS</i></b>								
ENVIROSTOR		1.000	0	2	0	0	NR	2
<b><i>State and tribal landfill and/or solid waste disposal site lists</i></b>								
SWF/LF		0.500	0	0	0	NR	NR	0
<b><i>State and tribal leaking storage tank lists</i></b>								
LUST		0.500	1	5	5	NR	NR	11
SLIC		0.500	0	1	3	NR	NR	4

## MAP FINDINGS SUMMARY

Database	Target Property	Search Distance (Miles)	< 1/8	1/8 - 1/4	1/4 - 1/2	1/2 - 1	> 1	Total Plotted
Alameda County CS		0.500	1	5	8	NR	NR	14
INDIAN LUST		0.500	0	0	0	NR	NR	0
<b>State and tribal registered storage tank lists</b>								
UST		0.250	1	3	NR	NR	NR	4
AST		0.250	0	0	NR	NR	NR	0
INDIAN UST		0.250	0	0	NR	NR	NR	0
FEMA UST		0.250	0	0	NR	NR	NR	0
<b>State and tribal voluntary cleanup sites</b>								
VCP		0.500	0	0	0	NR	NR	0
INDIAN VCP		0.500	0	0	0	NR	NR	0
<b>ADDITIONAL ENVIRONMENTAL RECORDS</b>								
<b>Local Brownfield lists</b>								
US BROWNFIELDS		0.500	0	0	0	NR	NR	0
<b>Local Lists of Landfill / Solid Waste Disposal Sites</b>								
DEBRIS REGION 9		0.500	0	0	0	NR	NR	0
ODI		0.500	0	0	0	NR	NR	0
WMUDS/SWAT		0.500	0	0	0	NR	NR	0
SWRCY		0.500	0	0	1	NR	NR	1
HAULERS	TP		NR	NR	NR	NR	NR	0
INDIAN ODI		0.500	0	0	0	NR	NR	0
<b>Local Lists of Hazardous waste / Contaminated Sites</b>								
US CDL	TP		NR	NR	NR	NR	NR	0
HIST Cal-Sites		1.000	0	0	0	0	NR	0
SCH		0.250	0	0	NR	NR	NR	0
Toxic Pits		1.000	0	0	0	0	NR	0
CDL	TP		NR	NR	NR	NR	NR	0
US HIST CDL	TP		NR	NR	NR	NR	NR	0
<b>Local Lists of Registered Storage Tanks</b>								
CA FID UST		0.250	1	0	NR	NR	NR	1
HIST UST		0.250	1	2	NR	NR	NR	3
SWEEPS UST		0.250	3	1	NR	NR	NR	4
<b>Local Land Records</b>								
LIENS 2	TP		NR	NR	NR	NR	NR	0
LUCIS		0.500	0	0	0	NR	NR	0
LIENS	TP		NR	NR	NR	NR	NR	0
DEED		0.500	0	0	0	NR	NR	0
<b>Records of Emergency Release Reports</b>								
HMIRS	TP		NR	NR	NR	NR	NR	0
CHMIRS	TP		NR	NR	NR	NR	NR	0

## MAP FINDINGS SUMMARY

Database	Target Property	Search Distance (Miles)	< 1/8	1/8 - 1/4	1/4 - 1/2	1/2 - 1	> 1	Total Plotted
LDS		TP	NR	NR	NR	NR	NR	0
MCS		TP	NR	NR	NR	NR	NR	0
<b>Other Ascertainable Records</b>								
RCRA-NonGen		0.250	1	0	NR	NR	NR	1
DOT OPS		TP	NR	NR	NR	NR	NR	0
DOD		1.000	0	0	0	0	NR	0
FUDS		1.000	0	0	0	0	NR	0
CONSENT		1.000	0	0	0	0	NR	0
ROD		1.000	0	0	0	0	NR	0
UMTRA		0.500	0	0	0	NR	NR	0
MINES		0.250	0	0	NR	NR	NR	0
TRIS		TP	NR	NR	NR	NR	NR	0
TSCA		TP	NR	NR	NR	NR	NR	0
FTTS		TP	NR	NR	NR	NR	NR	0
HIST FTTS		TP	NR	NR	NR	NR	NR	0
SSTS		TP	NR	NR	NR	NR	NR	0
ICIS		TP	NR	NR	NR	NR	NR	0
PADS		TP	NR	NR	NR	NR	NR	0
MLTS		TP	NR	NR	NR	NR	NR	0
RADINFO		TP	NR	NR	NR	NR	NR	0
FINDS		TP	NR	NR	NR	NR	NR	0
RAATS		TP	NR	NR	NR	NR	NR	0
CA BOND EXP. PLAN		1.000	0	0	0	0	NR	0
WDS		TP	NR	NR	NR	NR	NR	0
NPDES		TP	NR	NR	NR	NR	NR	0
Cortese		0.500	0	0	0	NR	NR	0
HIST CORTESE		0.500	1	5	4	NR	NR	10
Notify 65		1.000	0	0	0	3	NR	3
DRYCLEANERS		0.250	1	1	NR	NR	NR	2
WIP		0.250	0	0	NR	NR	NR	0
HAZNET		TP	NR	NR	NR	NR	NR	0
EMI		TP	NR	NR	NR	NR	NR	0
INDIAN RESERV		1.000	0	0	0	0	NR	0
SCRD DRYCLEANERS		0.500	0	0	0	NR	NR	0
HWP		1.000	0	0	0	0	NR	0
HWT		0.250	0	0	NR	NR	NR	0
COAL ASH EPA		0.500	0	0	0	NR	NR	0
FINANCIAL ASSURANCE		TP	NR	NR	NR	NR	NR	0
PCB TRANSFORMER		TP	NR	NR	NR	NR	NR	0
PROC		0.500	0	0	0	NR	NR	0
MWMP		0.250	0	0	NR	NR	NR	0
COAL ASH DOE		TP	NR	NR	NR	NR	NR	0
<b>EDR PROPRIETARY RECORDS</b>								
<b>EDR Proprietary Records</b>								
Manufactured Gas Plants		1.000	0	0	0	0	NR	0
EDR Historical Auto Stations		0.250	7	2	NR	NR	NR	9
EDR Historical Cleaners		0.250	1	0	NR	NR	NR	1

## MAP FINDINGS SUMMARY

<u>Database</u>	<u>Target Property</u>	<u>Search Distance (Miles)</u>	<u>&lt; 1/8</u>	<u>1/8 - 1/4</u>	<u>1/4 - 1/2</u>	<u>1/2 - 1</u>	<u>&gt; 1</u>	<u>Total Plotted</u>
-----------------	----------------------------	--	-----------------	------------------	------------------	----------------	---------------	--------------------------

NOTES:

TP = Target Property

NR = Not Requested at this Search Distance

Sites may be listed in more than one database

Map ID  
Direction  
Distance  
Elevation

MAP FINDINGS

Site

Database(s)

EDR ID Number  
EPA ID Number

1  
NNE  
< 1/8  
0.040 mi.  
211 ft.

**BODYCRAFT CO**  
**16348 E 14TH STREET**  
**SAN LEANDRO, CA 94578**

**RCRA-SQG 1000441257**  
**FINDS CAD982478380**

**Relative:**  
**Equal**

RCRA-SQG:

Date form received by agency: 03/29/1990  
Facility name: BODYCRAFT CO  
Facility address: 16348 E 14TH STREET  
SAN LEANDRO, CA 94578  
EPA ID: CAD982478380  
Contact: ENVIRONMENTAL MANAGER  
Contact address: 16348 E 14TH STREET  
SAN LEANDRO, CA 94578  
Contact country: US  
Contact telephone: (415) 278-1705  
Contact email: Not reported  
EPA Region: 09  
Classification: Small Small Quantity Generator  
Description: Handler: generates more than 100 and less than 1000 kg of hazardous waste during any calendar month and accumulates less than 6000 kg of hazardous waste at any time; or generates 100 kg or less of hazardous waste during any calendar month, and accumulates more than 1000 kg of hazardous waste at any time

**Actual:**  
**42 ft.**

Owner/Operator Summary:

Owner/operator name: N ELDRIGE  
Owner/operator address: NOT REQUIRED  
NOT REQUIRED, ME 99999  
Owner/operator country: Not reported  
Owner/operator telephone: (415) 555-1212  
Legal status: Private  
Owner/Operator Type: Owner  
Owner/Op start date: Not reported  
Owner/Op end date: Not reported  
  
Owner/operator name: NOT REQUIRED  
Owner/operator address: NOT REQUIRED  
NOT REQUIRED, ME 99999  
Owner/operator country: Not reported  
Owner/operator telephone: (415) 555-1212  
Legal status: Private  
Owner/Operator Type: Operator  
Owner/Op start date: Not reported  
Owner/Op end date: Not reported

Handler Activities Summary:

U.S. importer of hazardous waste: No  
Mixed waste (haz. and radioactive): Unknown  
Recycler of hazardous waste: No  
Transporter of hazardous waste: No  
Treater, storer or disposer of HW: No  
Underground injection activity: No  
On-site burner exemption: No  
Furnace exemption: No  
Used oil fuel burner: No  
Used oil processor: No

Map ID  
 Direction  
 Distance  
 Elevation

MAP FINDINGS

Site

Database(s)

EDR ID Number  
 EPA ID Number

**BODYCRAFT CO (Continued)**

**1000441257**

User oil refiner: No  
 Used oil fuel marketer to burner: No  
 Used oil Specification marketer: No  
 Used oil transfer facility: No  
 Used oil transporter: No  
 Off-site waste receiver: Verified to be non-commercial

Violation Status: No violations found

**FINDS:**

Registry ID: 110002823758

**Environmental Interest/Information System**

RCRAInfo is a national information system that supports the Resource Conservation and Recovery Act (RCRA) program through the tracking of events and activities related to facilities that generate, transport, and treat, store, or dispose of hazardous waste. RCRAInfo allows RCRA program staff to track the notification, permit, compliance, and corrective action activities required under RCRA.

**2**  
**SE**  
**< 1/8**  
**0.051 mi.**  
**272 ft.**

**ELEANOR MASSIE**  
**16325 KENT AVE**  
**SAN LORENZO, CA 94580**

**SWEEPS UST** **S106925785**  
**N/A**

**Relative:**  
**Higher**

**SWEEPS UST:**

Status: Not reported  
 Comp Number: 51607  
 Number: Not reported  
 Board Of Equalization: Not reported  
 Ref Date: Not reported  
 Act Date: Not reported  
 Created Date: Not reported  
 Tank Status: Not reported  
 Owner Tank Id: Not reported  
 Swrcb Tank Id: 01-000-051607-000001  
 Actv Date: Not reported  
 Capacity: 550  
 Tank Use: M.V. FUEL  
 Stg: PRODUCT  
 Content: REG UNLEADED  
 Number Of Tanks: 1

**Actual:**  
**44 ft.**

**A3**  
**North**  
**< 1/8**  
**0.066 mi.**  
**346 ft.**

**WINDMILL CLEANERS**  
**16310 E 14TH ST**  
**SAN LEANDRO, CA 94578**

**DRYCLEANERS** **S100878392**  
**HAZNET** **N/A**

**Site 1 of 6 in cluster A**

**Relative:**  
**Lower**

**DRYCLEANERS:**

EPA Id: CAL000333915  
 NAICS Code: 81232  
 NAICS Description: Drycleaning and Laundry Services (except Coin-Operated)  
 SIC Code: 7389

**Actual:**  
**41 ft.**

Map ID  
Direction  
Distance  
Elevation

MAP FINDINGS

Site

Database(s)

EDR ID Number  
EPA ID Number

**WINDMILL CLEANERS (Continued)**

**S100878392**

SIC Description: Business Services, NEC (apparel pressing service for the trade)  
Create Date: 6/23/2008 8:23:00 AM  
Facility Active: Yes  
Inactive Date: Not reported  
Facility Addr2: Not reported  
Mailing Name: Not reported  
Mailing Address: 16310 E 14TH ST  
Mailing Address 2: Not reported  
Mailing State: CA  
Mailing Zip: 945783110  
Region Code: 2  
Owner Name: DONG BOK SONG  
Owner Address: 20957 WILBEAM AVE  
Owner Address 2: Not reported  
Owner Telephone: 5103816353  
Contact Name: DANIEL KIM  
Contact Address: 16310 E 14TH ST  
Contact Address 2: Not reported  
Contact Telephone: 5102764214

EPA Id: CAD982008666  
NAICS Code: 81232  
NAICS Description: Drycleaning and Laundry Services (except Coin-Operated)  
SIC Code: 7219  
SIC Description: Laundry and Garment Services, NEC (except diaper service and clothing alteration and repair)  
Create Date: 3/1/1988  
Facility Active: No  
Inactive Date: 6/30/2008  
Facility Addr2: Not reported  
Mailing Name: Not reported  
Mailing Address: 16310 E 14TH ST  
Mailing Address 2: Not reported  
Mailing State: CA  
Mailing Zip: 945783110  
Region Code: 2  
Owner Name: DANIEL KIM  
Owner Address: 16310 E 14TH ST  
Owner Address 2: Not reported  
Owner Telephone: 5102764214  
Contact Name: DANIEL KIM  
Contact Address: 16310 E 14TH ST  
Contact Address 2: Not reported  
Contact Telephone: 5102764214

EPA Id: CAD982008666  
NAICS Code: 81232  
NAICS Description: Drycleaning and Laundry Services (except Coin-Operated)  
SIC Code: 7211  
SIC Description: Power Laundries, Family and Commercial  
Create Date: 3/1/1988  
Facility Active: No  
Inactive Date: 6/30/2008  
Facility Addr2: Not reported  
Mailing Name: Not reported  
Mailing Address: 16310 E 14TH ST  
Mailing Address 2: Not reported  
Mailing State: CA

Map ID  
Direction  
Distance  
Elevation

MAP FINDINGS

Site

Database(s)

EDR ID Number  
EPA ID Number

**WINDMILL CLEANERS (Continued)**

**S100878392**

Mailing Zip: 945783110  
Region Code: 2  
Owner Name: DANIEL KIM  
Owner Address: 16310 E 14TH ST  
Owner Address 2: Not reported  
Owner Telephone: 5102764214  
Contact Name: DANIEL KIM  
Contact Address: 16310 E 14TH ST  
Contact Address 2: Not reported  
Contact Telephone: 5102764214

EPA Id: CAL000333915  
NAICS Code: 81232  
NAICS Description: Drycleaning and Laundry Services (except Coin-Operated)  
SIC Code: 7212  
SIC Description: Garment Pressing, and Agents for Laundries and Drycleaners  
Create Date: 6/23/2008 8:23:00 AM  
Facility Active: Yes  
Inactive Date: Not reported  
Facility Addr2: Not reported  
Mailing Name: Not reported  
Mailing Address: 16310 E 14TH ST  
Mailing Address 2: Not reported  
Mailing State: CA  
Mailing Zip: 945783110  
Region Code: 2  
Owner Name: DONG BOK SONG  
Owner Address: 20957 WILBEAM AVE  
Owner Address 2: Not reported  
Owner Telephone: 5103816353  
Contact Name: DANIEL KIM  
Contact Address: 16310 E 14TH ST  
Contact Address 2: Not reported  
Contact Telephone: 5102764214

EPA Id: CAD982008666  
NAICS Code: 81232  
NAICS Description: Drycleaning and Laundry Services (except Coin-Operated)  
SIC Code: 7216  
SIC Description: Drycleaning Plants, Except Rug Cleaning  
Create Date: 3/1/1988  
Facility Active: No  
Inactive Date: 6/30/2008  
Facility Addr2: Not reported  
Mailing Name: Not reported  
Mailing Address: 16310 E 14TH ST  
Mailing Address 2: Not reported  
Mailing State: CA  
Mailing Zip: 945783110  
Region Code: 2  
Owner Name: DANIEL KIM  
Owner Address: 16310 E 14TH ST  
Owner Address 2: Not reported  
Owner Telephone: 5102764214  
Contact Name: DANIEL KIM  
Contact Address: 16310 E 14TH ST  
Contact Address 2: Not reported

Map ID  
Direction  
Distance  
Elevation

MAP FINDINGS

Site

Database(s)

EDR ID Number  
EPA ID Number

**WINDMILL CLEANERS (Continued)**

**S100878392**

Contact Telephone: 5102764214

EPA Id: CAL000333915  
NAICS Code: 81232  
NAICS Description: Drycleaning and Laundry Services (except Coin-Operated)  
SIC Code: 7219  
SIC Description: Laundry and Garment Services, NEC (except diaper service and clothing alteration and repair)  
Create Date: 6/23/2008 8:23:00 AM  
Facility Active: Yes  
Inactive Date: Not reported  
Facility Addr2: Not reported  
Mailing Name: Not reported  
Mailing Address: 16310 E 14TH ST  
Mailing Address 2: Not reported  
Mailing State: CA  
Mailing Zip: 945783110  
Region Code: 2  
Owner Name: DONG BOK SONG  
Owner Address: 20957 WILBEAM AVE  
Owner Address 2: Not reported  
Owner Telephone: 5103816353  
Contact Name: DANIEL KIM  
Contact Address: 16310 E 14TH ST  
Contact Address 2: Not reported  
Contact Telephone: 5102764214

EPA Id: CAD982008666  
NAICS Code: 81232  
NAICS Description: Drycleaning and Laundry Services (except Coin-Operated)  
SIC Code: 7389  
SIC Description: Business Services, NEC (apparel pressing service for the trade)  
Create Date: 3/1/1988  
Facility Active: No  
Inactive Date: 6/30/2008  
Facility Addr2: Not reported  
Mailing Name: Not reported  
Mailing Address: 16310 E 14TH ST  
Mailing Address 2: Not reported  
Mailing State: CA  
Mailing Zip: 945783110  
Region Code: 2  
Owner Name: DANIEL KIM  
Owner Address: 16310 E 14TH ST  
Owner Address 2: Not reported  
Owner Telephone: 5102764214  
Contact Name: DANIEL KIM  
Contact Address: 16310 E 14TH ST  
Contact Address 2: Not reported  
Contact Telephone: 5102764214

EPA Id: CAL000333915  
NAICS Code: 81232  
NAICS Description: Drycleaning and Laundry Services (except Coin-Operated)  
SIC Code: 7211  
SIC Description: Power Laundries, Family and Commercial  
Create Date: 6/23/2008 8:23:00 AM  
Facility Active: Yes

Map ID  
Direction  
Distance  
Elevation

MAP FINDINGS

Site

Database(s)

EDR ID Number  
EPA ID Number

**WINDMILL CLEANERS (Continued)**

**S100878392**

Inactive Date: Not reported  
Facility Addr2: Not reported  
Mailing Name: Not reported  
Mailing Address: 16310 E 14TH ST  
Mailing Address 2: Not reported  
Mailing State: CA  
Mailing Zip: 945783110  
Region Code: 2  
Owner Name: DONG BOK SONG  
Owner Address: 20957 WILBEAM AVE  
Owner Address 2: Not reported  
Owner Telephone: 5103816353  
Contact Name: DANIEL KIM  
Contact Address: 16310 E 14TH ST  
Contact Address 2: Not reported  
Contact Telephone: 5102764214

EPA Id: CAL000333915  
NAICS Code: 81232  
NAICS Description: Drycleaning and Laundry Services (except Coin-Operated)  
SIC Code: 7216  
SIC Description: Drycleaning Plants, Except Rug Cleaning  
Create Date: 6/23/2008 8:23:00 AM  
Facility Active: Yes  
Inactive Date: Not reported  
Facility Addr2: Not reported  
Mailing Name: Not reported  
Mailing Address: 16310 E 14TH ST  
Mailing Address 2: Not reported  
Mailing State: CA  
Mailing Zip: 945783110  
Region Code: 2  
Owner Name: DONG BOK SONG  
Owner Address: 20957 WILBEAM AVE  
Owner Address 2: Not reported  
Owner Telephone: 5103816353  
Contact Name: DANIEL KIM  
Contact Address: 16310 E 14TH ST  
Contact Address 2: Not reported  
Contact Telephone: 5102764214

EPA Id: CAD982008666  
NAICS Code: 81232  
NAICS Description: Drycleaning and Laundry Services (except Coin-Operated)  
SIC Code: 7212  
SIC Description: Garment Pressing, and Agents for Laundries and Drycleaners  
Create Date: 3/1/1988  
Facility Active: No  
Inactive Date: 6/30/2008  
Facility Addr2: Not reported  
Mailing Name: Not reported  
Mailing Address: 16310 E 14TH ST  
Mailing Address 2: Not reported  
Mailing State: CA  
Mailing Zip: 945783110  
Region Code: 2  
Owner Name: DANIEL KIM

Map ID  
Direction  
Distance  
Elevation

MAP FINDINGS

Site

Database(s)

EDR ID Number  
EPA ID Number

**WINDMILL CLEANERS (Continued)**

**S100878392**

Owner Address: 16310 E 14TH ST  
Owner Address 2: Not reported  
Owner Telephone: 5102764214  
Contact Name: DANIEL KIM  
Contact Address: 16310 E 14TH ST  
Contact Address 2: Not reported  
Contact Telephone: 5102764214

**HAZNET:**

Gepaid: CAD982008666  
Contact: CHEONSIK LIN  
Telephone: 5102767336  
Facility Addr2: Not reported  
Mailing Name: Not reported  
Mailing Address: 16310 E 14TH ST  
Mailing City,St,Zip: SAN LEANDRO, CA 945783110  
Gen County: 1  
TSD EPA ID: CAD053044053  
TSD County: 1  
Waste Category: Liquids with halogenated organic compounds >= 1,000 Mg./L  
Disposal Method: H01  
Tons: .8025  
Facility County: 1

Gepaid: CAD982008666  
Contact: CHEONSIK LIN  
Telephone: 5102767336  
Facility Addr2: Not reported  
Mailing Name: Not reported  
Mailing Address: 16310 E 14TH ST  
Mailing City,St,Zip: SAN LEANDRO, CA 945783110  
Gen County: 1  
TSD EPA ID: CAD053044053  
TSD County: 1  
Waste Category: Liquids with halogenated organic compounds >= 1,000 Mg./L  
Disposal Method: H01  
Tons: .7275  
Facility County: 1

Gepaid: CAD982008666  
Contact: CHEONSIK LIN  
Telephone: 5102767336  
Facility Addr2: Not reported  
Mailing Name: Not reported  
Mailing Address: 16310 E 14TH ST  
Mailing City,St,Zip: SAN LEANDRO, CA 945783110  
Gen County: 1  
TSD EPA ID: CA0000084517  
TSD County: Sacramento  
Waste Category: Liquids with halogenated organic compounds >= 1,000 Mg./L  
Disposal Method: H01  
Tons: .2925  
Facility County: 1

Gepaid: CAD982008666  
Contact: CHEON SIK LIM  
Telephone: 5102767336

Map ID  
Direction  
Distance  
Elevation

MAP FINDINGS

Site

Database(s)

EDR ID Number  
EPA ID Number

**WINDMILL CLEANERS (Continued)**

**S100878392**

Facility Addr2: Not reported  
Mailing Name: Not reported  
Mailing Address: 16310 E 14TH ST  
Mailing City,St,Zip: SAN LEANDRO, CA 945783110  
Gen County: Alameda  
TSD EPA ID: Not reported  
TSD County: Sacramento  
Waste Category: Liquids with halogenated organic compounds >= 1,000 Mg./L  
Disposal Method: H01  
Tons: 0.09  
Facility County: Not reported

Gepaid: CAD982008666  
Contact: CHEONSIK LIN  
Telephone: 5102767336  
Facility Addr2: Not reported  
Mailing Name: Not reported  
Mailing Address: 16310 E 14TH ST  
Mailing City,St,Zip: SAN LEANDRO, CA 945783110  
Gen County: 1  
TSD EPA ID: CA0000084517  
TSD County: Sacramento  
Waste Category: Liquids with halogenated organic compounds >= 1,000 Mg./L  
Disposal Method: H01  
Tons: .3525  
Facility County: 1

[Click this hyperlink](#) while viewing on your computer to access  
7 additional CA\_HAZNET: record(s) in the EDR Site Report.

**A4**  
**North**  
**< 1/8**  
**0.066 mi.**  
**346 ft.**

**WINDWILL CLEANERS**  
**16310 E 14TH ST**  
**SAN LEANDRO, CA 94578**

**RCRA-SQG 1000193464**  
**FINDS CAD982008666**

**Site 2 of 6 in cluster A**

**Relative:**  
**Lower**

RCRA-SQG:

Date form received by agency: 09/01/1996  
Facility name: WINDWILL CLEANERS  
Facility address: 16310 E 14TH ST  
SAN LEANDRO, CA 94578  
EPA ID: CAD982008666  
Mailing address: E 14TH ST  
SAN LEANDRO, CA 94578

Contact: Not reported  
Contact address: Not reported

Contact country: Not reported  
Contact telephone: Not reported  
Contact email: Not reported

EPA Region: 09  
Classification: Small Small Quantity Generator

Description: Handler: generates more than 100 and less than 1000 kg of hazardous waste during any calendar month and accumulates less than 6000 kg of hazardous waste at any time; or generates 100 kg or less of hazardous waste during any calendar month, and accumulates more than 1000 kg of hazardous waste at any time

Map ID  
Direction  
Distance  
Elevation

MAP FINDINGS

Site

Database(s)

EDR ID Number  
EPA ID Number

**WINDWILL CLEANERS (Continued)**

**1000193464**

Owner/Operator Summary:

Owner/operator name: FLOYD SHUFFIELD  
Owner/operator address: NOT REQUIRED  
NOT REQUIRED, ME 99999  
Owner/operator country: Not reported  
Owner/operator telephone: (415) 555-1212  
Legal status: Private  
Owner/Operator Type: Owner  
Owner/Op start date: Not reported  
Owner/Op end date: Not reported

Owner/operator name: NOT REQUIRED  
Owner/operator address: NOT REQUIRED  
NOT REQUIRED, ME 99999  
Owner/operator country: Not reported  
Owner/operator telephone: (415) 555-1212  
Legal status: Private  
Owner/Operator Type: Operator  
Owner/Op start date: Not reported  
Owner/Op end date: Not reported

Handler Activities Summary:

U.S. importer of hazardous waste: Unknown  
Mixed waste (haz. and radioactive): Unknown  
Recycler of hazardous waste: No  
Transporter of hazardous waste: No  
Treater, storer or disposer of HW: No  
Underground injection activity: No  
On-site burner exemption: Unknown  
Furnace exemption: Unknown  
Used oil fuel burner: No  
Used oil processor: No  
User oil refiner: No  
Used oil fuel marketer to burner: No  
Used oil Specification marketer: No  
Used oil transfer facility: No  
Used oil transporter: No  
Off-site waste receiver: Verified to be non-commercial

Violation Status: No violations found

FINDS:

Registry ID: 110002429346

Environmental Interest/Information System

The NEI (National Emissions Inventory) database contains information on stationary and mobile sources that emit criteria air pollutants and their precursors, as well as hazardous air pollutants (HAPs).

RCRAInfo is a national information system that supports the Resource Conservation and Recovery Act (RCRA) program through the tracking of events and activities related to facilities that generate, transport, and treat, store, or dispose of hazardous waste. RCRAInfo allows RCRA program staff to track the notification, permit, compliance, and corrective action activities required under RCRA.

Map ID  
 Direction  
 Distance  
 Elevation

MAP FINDINGS

EDR ID Number  
 EPA ID Number

Elevation	Site	Database(s)	EDR ID Number EPA ID Number
<b>B5</b> East < 1/8 0.070 mi. 372 ft.	<b>TAVARES MANUEL</b> <b>16396 E 14TH ST</b> <b>SAN LEANDRO, CA</b>  <b>Site 1 of 4 in cluster B</b>  EDR Historical Auto Stations: Name: TAVARES MANUEL Year: 1946 Type: GASOLINE AND OIL SERVICE STATIONS	<b>EDR Historical Auto Stations</b>	<b>1009013505</b> <b>N/A</b>

<b>A6</b> <b>NNW</b> < 1/8 0.075 mi. 397 ft.	<b>JACK HOLLAND</b> <b>16301 14TH</b> <b>SAN LEANDRO, CA 94578</b>  <b>Site 3 of 6 in cluster A</b>  CORTESE: Region: CORTESE Facility County Code: 1 Reg By: LTNKA Reg Id: 01-0771	<b>HIST CORTESE</b> <b>LUST</b> <b>Alameda County CS</b> <b>HIST UST</b> <b>SWEEPS UST</b> <b>HAZNET</b>	<b>U001598514</b> <b>N/A</b>
--	---	---	---------------------------------

LUST:  
 Region: STATE  
 Global Id: T0600100709  
 Latitude: 37.695608301  
 Longitude: -122.116211  
 Case Type: LUST Cleanup Site  
 Status: Open - Remediation  
 Status Date: 2009-10-21 00:00:00  
 Lead Agency: ALAMEDA COUNTY LOP  
 Case Worker: JTW  
 Local Agency: ALAMEDA COUNTY LOP  
 RB Case Number: 01-0771  
 LOC Case Number: RO0000212  
 File Location: Stored electronically as an E-file  
 Potential Media Affect: Other Groundwater (uses other than drinking water)  
 Potential Contaminants of Concern: Diesel, Gasoline  
 Site History: The site is located at 16301 East 14th Street, in San Leandro, California. The site was formerly utilized as a bulk fuel storage and distribution facility. HARD intends to complete the assessment of subsurface contamination, perform remediation as necessary, and redevelop the land for public use. The site was utilized as a bulk fuel storage and distribution facility from the 1960?s to the mid 1980?s. There were eight USTs located on site, three of which contained gasoline, two contained diesel, two contained kerosene, and one contained stoddard solvent. The USTs were removed in 1998 and the excavated overburden soil was placed back in the UST excavation. A warehouse located in the southwestern corner of the site was reportedly historically used for vehicle storage and maintenance. A series of environmental evaluations of site soil and groundwater have been conducted since 1990. This testing evaluated the presence of a broad array of potential use-related chemicals; the results of

[Click here to access the California GeoTracker records for this facility:](#)

Map ID  
Direction  
Distance  
Elevation

MAP FINDINGS

Site

Database(s)

EDR ID Number  
EPA ID Number

**JACK HOLLAND (Continued)**

**U001598514**

LUST REG 2:

Region: 2  
Facility Id: 01-0771  
Facility Status: Preliminary site assessment underway  
Case Number: 2423  
How Discovered: Tank Closure  
Leak Cause: Structure Failure  
Leak Source: Tank  
Date Leak Confirmed: 6/1/1993  
Oversight Program: LUST  
Prelim. Site Assessment Workplan Submitted: Not reported  
Preliminary Site Assessment Began: 1/2/1965  
Pollution Characterization Began: Not reported  
Pollution Remediation Plan Submitted: Not reported  
Date Remediation Action Underway: Not reported  
Date Post Remedial Action Monitoring Began: Not reported

Alameda County CS:

Status: Pollution Characterization  
Record Id: RO0000212  
PE: 5602  
  
Status: Preliminary site assessment workplan submitted  
Record Id: RO0000212  
PE: 5602

HIST UST:

Region: STATE  
Facility ID: 00000001710  
Facility Type: Other  
Other Type: OIL JOBBER  
Total Tanks: 0008  
Contact Name: WAYNE LOYD  
Telephone: 4154812288  
Owner Name: JACK HOLLAND SR OIL CO.  
Owner Address: 16301 EAST 14TH STREET  
Owner City,St,Zip: SAN LEANDRO, CA 94578

Tank Num: 001  
Container Num: 1  
Year Installed: Not reported  
Tank Capacity: 00010000  
Tank Used for: PRODUCT  
Type of Fuel: REGULAR  
Tank Construction: Not reported  
Leak Detection: Stock Inventor

Tank Num: 002  
Container Num: 8  
Year Installed: Not reported  
Tank Capacity: 00012000  
Tank Used for: PRODUCT  
Type of Fuel: Not reported  
Tank Construction: Not reported  
Leak Detection: Stock Inventor

Map ID  
Direction  
Distance  
Elevation

MAP FINDINGS

Site

Database(s)

EDR ID Number  
EPA ID Number

**JACK HOLLAND (Continued)**

**U001598514**

Tank Num: 003  
Container Num: 7  
Year Installed: Not reported  
Tank Capacity: 00005000  
Tank Used for: PRODUCT  
Type of Fuel: DIESEL  
Tank Construction: Not reported  
Leak Detection: Stock Inventor

Tank Num: 004  
Container Num: 6  
Year Installed: Not reported  
Tank Capacity: 00006000  
Tank Used for: PRODUCT  
Type of Fuel: DIESEL  
Tank Construction: Not reported  
Leak Detection: Stock Inventor

Tank Num: 005  
Container Num: 5  
Year Installed: Not reported  
Tank Capacity: 00005000  
Tank Used for: PRODUCT  
Type of Fuel: UNLEADED  
Tank Construction: Not reported  
Leak Detection: Stock Inventor

Tank Num: 006  
Container Num: 4  
Year Installed: Not reported  
Tank Capacity: 00005000  
Tank Used for: PRODUCT  
Type of Fuel: UNLEADED  
Tank Construction: Not reported  
Leak Detection: Stock Inventor

Tank Num: 007  
Container Num: 3  
Year Installed: Not reported  
Tank Capacity: 00010000  
Tank Used for: PRODUCT  
Type of Fuel: UNLEADED  
Tank Construction: Not reported  
Leak Detection: Stock Inventor

Tank Num: 008  
Container Num: 2  
Year Installed: Not reported  
Tank Capacity: 00010000  
Tank Used for: PRODUCT  
Type of Fuel: PREMIUM  
Tank Construction: Not reported  
Leak Detection: Stock Inventor

**SWEEPS UST:**

Status: A  
Comp Number: 200

Map ID  
Direction  
Distance  
Elevation

MAP FINDINGS

Site

Database(s)

EDR ID Number  
EPA ID Number

**JACK HOLLAND (Continued)**

**U001598514**

Number: 1  
Board Of Equalization: Not reported  
Ref Date: 03-14-91  
Act Date: 09-17-93  
Created Date: 03-14-91  
Tank Status: A  
Owner Tank Id: Not reported  
Swrcb Tank Id: 01-000-000200-000001  
Actv Date: 03-14-91  
Capacity: 10000  
Tank Use: M.V. FUEL  
Stg: P  
Content: LEADED  
Number Of Tanks: 8

Status: A  
Comp Number: 200  
Number: 1  
Board Of Equalization: Not reported  
Ref Date: 03-14-91  
Act Date: 09-17-93  
Created Date: 03-14-91  
Tank Status: A  
Owner Tank Id: Not reported  
Swrcb Tank Id: 01-000-000200-000002  
Actv Date: 03-14-91  
Capacity: 10000  
Tank Use: M.V. FUEL  
Stg: P  
Content: REG UNLEADED  
Number Of Tanks: Not reported

Status: A  
Comp Number: 200  
Number: 1  
Board Of Equalization: Not reported  
Ref Date: 03-14-91  
Act Date: 09-17-93  
Created Date: 03-14-91  
Tank Status: A  
Owner Tank Id: Not reported  
Swrcb Tank Id: 01-000-000200-000003  
Actv Date: 03-14-91  
Capacity: 10000  
Tank Use: M.V. FUEL  
Stg: P  
Content: REG UNLEADED  
Number Of Tanks: Not reported

Status: A  
Comp Number: 200  
Number: 1  
Board Of Equalization: Not reported  
Ref Date: 03-14-91  
Act Date: 09-17-93  
Created Date: 03-14-91  
Tank Status: A

Map ID  
Direction  
Distance  
Elevation

MAP FINDINGS

Site

Database(s)

EDR ID Number  
EPA ID Number

**JACK HOLLAND (Continued)**

**U001598514**

Owner Tank Id: Not reported  
Swrcb Tank Id: 01-000-000200-000004  
Actv Date: 03-14-91  
Capacity: 5000  
Tank Use: HAZARDOUS  
Stg: P  
Content: KEROSENE  
Number Of Tanks: Not reported

Status: A  
Comp Number: 200  
Number: 1  
Board Of Equalization: Not reported  
Ref Date: 03-14-91  
Act Date: 09-17-93  
Created Date: 03-14-91  
Tank Status: A  
Owner Tank Id: Not reported  
Swrcb Tank Id: 01-000-000200-000005  
Actv Date: 03-14-91  
Capacity: 6000  
Tank Use: M.V. FUEL  
Stg: P  
Content: DIESEL  
Number Of Tanks: Not reported

Status: A  
Comp Number: 200  
Number: 1  
Board Of Equalization: Not reported  
Ref Date: 03-14-91  
Act Date: 09-17-93  
Created Date: 03-14-91  
Tank Status: A  
Owner Tank Id: Not reported  
Swrcb Tank Id: 01-000-000200-000006  
Actv Date: 03-14-91  
Capacity: 5000  
Tank Use: HAZARDOUS  
Stg: P  
Content: KEROSENE  
Number Of Tanks: Not reported

Status: A  
Comp Number: 200  
Number: 1  
Board Of Equalization: Not reported  
Ref Date: 03-14-91  
Act Date: 09-17-93  
Created Date: 03-14-91  
Tank Status: A  
Owner Tank Id: Not reported  
Swrcb Tank Id: 01-000-000200-000007  
Actv Date: 03-14-91  
Capacity: 5000  
Tank Use: M.V. FUEL  
Stg: P

Map ID  
Direction  
Distance  
Elevation

MAP FINDINGS

Site

Database(s)

EDR ID Number  
EPA ID Number

**JACK HOLLAND (Continued)**

**U001598514**

Content: DIESEL  
Number Of Tanks: Not reported  
  
Status: A  
Comp Number: 200  
Number: 1  
Board Of Equalization: Not reported  
Ref Date: 03-14-91  
Act Date: 09-17-93  
Created Date: 03-14-91  
Tank Status: A  
Owner Tank Id: Not reported  
Swrcb Tank Id: 01-000-000200-000008  
Actv Date: 03-14-91  
Capacity: 12000  
Tank Use: HAZARDOUS  
Stg: P  
Content: KEROSENE  
Number Of Tanks: Not reported

**HAZNET:**

Gepaid: CAC002627882  
Contact: ANN HOLLAND  
Telephone: 5107824307  
Facility Addr2: Not reported  
Mailing Name: Not reported  
Mailing Address: 1498 HAMRICK LN  
Mailing City,St,Zip: HAYWARD, CA 945444338  
Gen County: Alameda  
TSD EPA ID: CAD982411993  
TSD County: Alameda  
Waste Category: Polychlorinated biphenyls and material containing PCBs  
Disposal Method: STORAGE, BULKING, AND/OR TRANSFER OFF SITE--NO TREATMENT/RECOVERY (H010-H129) OR (H131-H135)  
Tons: 0.29864  
Facility County: Alameda

Gepaid: CAC001085240  
Contact: JACK HOLLAND SR.  
Telephone: 0000000000  
Facility Addr2: Not reported  
Mailing Name: Not reported  
Mailing Address: 1498 HAMRICK LN  
Mailing City,St,Zip: HAYWARD, CA 945440000  
Gen County: 1  
TSD EPA ID: CAD009466392  
TSD County: 7  
Waste Category: Other empty containers 30 gallons or more  
Disposal Method: R01  
Tons: 24.7425  
Facility County: 1

Gepaid: CAC001085240  
Contact: JACK HOLLAND SR.  
Telephone: 0000000000  
Facility Addr2: Not reported  
Mailing Name: Not reported

Map ID  
Direction  
Distance  
Elevation

MAP FINDINGS

Site

Database(s)

EDR ID Number  
EPA ID Number

**JACK HOLLAND (Continued)**

**U001598514**

Mailing Address: 1498 HAMRICK LN  
Mailing City,St,Zip: HAYWARD, CA 945440000  
Gen County: 1  
TSD EPA ID: CAD059494310  
TSD County: Santa Clara  
Waste Category: Liquids with halogenated organic compounds >= 1,000 Mg./L  
Disposal Method: D99  
Tons: 2.7105  
Facility County: 1

Gepaid: CAC001085240  
Contact: JACK HOLLAND SR.  
Telephone: 0000000000  
Facility Addr2: Not reported  
Mailing Name: Not reported  
Mailing Address: 1498 HAMRICK LN  
Mailing City,St,Zip: HAYWARD, CA 945440000  
Gen County: 1  
TSD EPA ID: CAD059494310  
TSD County: Santa Clara  
Waste Category: Unspecified organic liquid mixture  
Disposal Method: D99  
Tons: 1.8765  
Facility County: 1

Gepaid: CAC001085240  
Contact: JACK HOLLAND SR.  
Telephone: 0000000000  
Facility Addr2: Not reported  
Mailing Name: Not reported  
Mailing Address: 1498 HAMRICK LN  
Mailing City,St,Zip: HAYWARD, CA 945440000  
Gen County: 1  
TSD EPA ID: CAD059494310  
TSD County: Santa Clara  
Waste Category: Unspecified organic liquid mixture  
Disposal Method: Not reported  
Tons: 9.3408  
Facility County: 1

[Click this hyperlink](#) while viewing on your computer to access  
5 additional CA\_HAZNET: record(s) in the EDR Site Report.

**B7**  
**ESE**  
**< 1/8**  
**0.078 mi.**  
**410 ft.**

**ASHLAND SUPER SERVICE**  
**16407 E 14TH ST**  
**SAN LEANDRO, CA**

**Site 2 of 4 in cluster B**

**EDR Historical Auto Stations 1009013904**  
**N/A**

**Relative:**  
**Higher**

EDR Historical Auto Stations:  
Name: ASHLAND SUPER SERVICE  
Year: 1951

**Actual:**  
**45 ft.**

Type: GASOLINE STATIONS

MAP FINDINGS

Map ID  
 Direction  
 Distance  
 Elevation

Site

Database(s)

EDR ID Number  
 EPA ID Number

**A8**  
**NNW**  
**< 1/8**  
**0.080 mi.**  
**420 ft.**

**JACK HOLLAND SR OIL CO**  
**16301 E 14TH ST**  
**SAN LEANDRO, CA 94578**

**Site 4 of 6 in cluster A**

**CA FID UST**    **S101624162**  
                                  **N/A**

**Relative:**    CA FID UST:  
**Lower**            Facility ID:            01000895  
                          Regulated By:        UTNKA  
**Actual:**            Regulated ID:        Not reported  
**40 ft.**               Cortese Code:        Not reported  
                          SIC Code:            Not reported  
                          Facility Phone:       4154812288  
                          Mail To:              Not reported  
                          Mailing Address:    16301 E 14TH ST  
                          Mailing Address 2:   Not reported  
                          Mailing City,St,Zip: SAN LEANDRO 94578  
                          Contact:              Not reported  
                          Contact Phone:       Not reported  
                          DUNS Number:       Not reported  
                          NPDES Number:      Not reported  
                          EPA ID:               Not reported  
                          Comments:           Not reported  
                          Status:                Active

**A9**  
**NNW**  
**< 1/8**  
**0.080 mi.**  
**420 ft.**

**REFINERIES SERV INC**  
**16301 E 14TH AVE**  
**SAN LEANDRO, CA 94578**

**Site 5 of 6 in cluster A**

**RCRA-NonGen**    **1000256589**  
**FINDS**            **CAD980817332**

**Relative:**    RCRA-NonGen:  
**Lower**            Date form received by agency: 08/05/1983  
                          Facility name:        REFINERIES SERV INC  
**Actual:**            Facility address:      16301 E 14TH AVE  
**40 ft.**               SAN LEANDRO, CA 94578  
                          EPA ID:               CAD980817332  
                          Mailing address:    PO BOX 1171  
                                                     PATTERSON, CA 95363  
                          Contact:              ENVIRONMENTAL MANAGER  
                          Contact address:    16301 E FOURTEEN AVE  
                                                     SAN LEANDRO, CA 94578  
                          Contact country:    US  
                          Contact telephone:   (209) 892-6742  
                          Contact email:        Not reported  
                          EPA Region:           09  
                          Classification:       Non-Generator  
                          Description:          Handler: Non-Generators do not presently generate hazardous waste

**Owner/Operator Summary:**  
   Owner/operator name:    JACK HOLLAND SR  
   Owner/operator address: NOT REQUIRED  
    NOT REQUIRED, ME 99999  
   Owner/operator country: Not reported  
   Owner/operator telephone: (415) 555-1212  
   Legal status:            Private  
   Owner/Operator Type:    Owner  
   Owner/Op start date:     Not reported  
   Owner/Op end date:      Not reported

Map ID  
Direction  
Distance  
Elevation

MAP FINDINGS

Site

Database(s)

EDR ID Number  
EPA ID Number

**REFINERIES SERV INC (Continued)**

**1000256589**

Owner/operator name: NOT REQUIRED  
Owner/operator address: NOT REQUIRED  
NOT REQUIRED, ME 99999  
Owner/operator country: Not reported  
Owner/operator telephone: (415) 555-1212  
Legal status: Private  
Owner/Operator Type: Operator  
Owner/Op start date: Not reported  
Owner/Op end date: Not reported

Handler Activities Summary:

U.S. importer of hazardous waste: No  
Mixed waste (haz. and radioactive): Unknown  
Recycler of hazardous waste: No  
Transporter of hazardous waste: No  
Treater, storer or disposer of HW: No  
Underground injection activity: No  
On-site burner exemption: No  
Furnace exemption: No  
Used oil fuel burner: No  
Used oil processor: No  
User oil refiner: No  
Used oil fuel marketer to burner: No  
Used oil Specification marketer: No  
Used oil transfer facility: No  
Used oil transporter: No  
Off-site waste receiver: Verified to be non-commercial

Violation Status: No violations found

FINDS:

Registry ID: 110002672509

Environmental Interest/Information System

RCRAInfo is a national information system that supports the Resource Conservation and Recovery Act (RCRA) program through the tracking of events and activities related to facilities that generate, transport, and treat, store, or dispose of hazardous waste. RCRAInfo allows RCRA program staff to track the notification, permit, compliance, and corrective action activities required under RCRA.

**A10  
NNW  
< 1/8  
0.083 mi.  
441 ft.**

**PEDRO S CORNER  
16296 E 14TH ST  
SAN LEANDRO, CA**

**Site 6 of 6 in cluster A**

**EDR Historical Auto Stations 1009011570  
N/A**

**Relative:  
Lower**

EDR Historical Auto Stations:

Name: ECHINIQUE PEDRO  
Year: 1940

**Actual:  
40 ft.**

Type: GASOLINE AND OIL SERVICE STATIONS

Name: SAUGAR M G  
Year: 1946

Type: GASOLINE AND OIL SERVICE STATIONS

Map ID  
 Direction  
 Distance  
 Elevation

MAP FINDINGS

Site

Database(s)

EDR ID Number  
 EPA ID Number

**PEDRO S CORNER (Continued)**

**1009011570**

Name: PEDRO S CORNER  
 Year: 1951  
 Type: GASOLINE STATIONS

**B11**  
**ESE**  
**< 1/8**  
**0.087 mi.**  
**458 ft.**

**LOPEZ LUCILLE MRS**  
**16408 E 14TH ST**  
**SAN LEANDRO, CA**

**EDR Historical Cleaners**

**1009141223**  
**N/A**

**Site 3 of 4 in cluster B**

**Relative:**  
**Higher**

EDR Historical Cleaners:

Name: LOPEZ LUCILLE MRS  
 Year: 1946

**Actual:**  
**45 ft.**

Type: CLOTHES PRESSERS AND CLEANERS

**B12**  
**ESE**  
**< 1/8**  
**0.089 mi.**  
**467 ft.**

**PARKS GARAGE & WELDING SHOP**  
**16410 E 14TH ST**  
**SAN LEANDRO, CA**

**EDR Historical Auto Stations**

**1009011574**  
**N/A**

**Site 4 of 4 in cluster B**

**Relative:**  
**Higher**

EDR Historical Auto Stations:

Name: SILVA J A  
 Year: 1946

**Actual:**  
**45 ft.**

Type: AUTOMOBILE REPAIRING

Name: PARKS GARAGE & WELDING SHOP  
 Year: 1951  
 Type: AUTOMOBILE REPAIRING

**C13**  
**ESE**  
**< 1/8**  
**0.121 mi.**  
**638 ft.**

**CHRIS SUPER SERVICE**  
**16442 E 14TH ST**  
**SAN LEANDRO, CA**

**EDR Historical Auto Stations**

**1009013927**  
**N/A**

**Site 1 of 4 in cluster C**

**Relative:**  
**Higher**

EDR Historical Auto Stations:

Name: CHRIS SUPER SERVICE  
 Year: 1951

**Actual:**  
**47 ft.**

Type: AUTOMOBILE REPAIRING

**D14**  
**ENE**  
**< 1/8**  
**0.124 mi.**  
**656 ft.**

**ALAMEDA COUNTY FIRE DEPT. STATION 3**  
**1426 164TH AVE.**  
**SAN LEANDRO, CA 94578**

**UST U003776455**  
**N/A**

**Site 1 of 5 in cluster D**

**Relative:**  
**Higher**

UST:

Facility ID: 883  
 Latitude: 37.69519  
 Longitude: -122.11304

**Actual:**  
**45 ft.**

Map ID  
Direction  
Distance  
Elevation

MAP FINDINGS

Site

Database(s)

EDR ID Number  
EPA ID Number

C15  
ESE  
< 1/8  
0.125 mi.  
658 ft.

CHRIS'S GARAGE SALES  
16446 E 14TH  
SAN LEANDRO, CA 94578

SWEEPS UST S106924455  
N/A

Site 2 of 4 in cluster C

Relative:  
Higher

SWEEPS UST:

Actual:  
47 ft.

Status: Not reported  
Comp Number: 11191  
Number: Not reported  
Board Of Equalization: 44-035137  
Ref Date: Not reported  
Act Date: Not reported  
Created Date: Not reported  
Tank Status: Not reported  
Owner Tank Id: Not reported  
Swrcb Tank Id: 01-000-011191-000001  
Actv Date: Not reported  
Capacity: 1000  
Tank Use: M.V. FUEL  
Stg: PRODUCT  
Content: LEADED  
Number Of Tanks: 4

Status: Not reported  
Comp Number: 11191  
Number: Not reported  
Board Of Equalization: 44-035137  
Ref Date: Not reported  
Act Date: Not reported  
Created Date: Not reported  
Tank Status: Not reported  
Owner Tank Id: Not reported  
Swrcb Tank Id: 01-000-011191-000002  
Actv Date: Not reported  
Capacity: 1000  
Tank Use: M.V. FUEL  
Stg: PRODUCT  
Content: LEADED  
Number Of Tanks: Not reported

Status: Not reported  
Comp Number: 11191  
Number: Not reported  
Board Of Equalization: 44-035137  
Ref Date: Not reported  
Act Date: Not reported  
Created Date: Not reported  
Tank Status: Not reported  
Owner Tank Id: Not reported  
Swrcb Tank Id: 01-000-011191-000003  
Actv Date: Not reported  
Capacity: 1000  
Tank Use: M.V. FUEL  
Stg: PRODUCT  
Content: LEADED  
Number Of Tanks: Not reported

Status: Not reported

Map ID  
Direction  
Distance  
Elevation

MAP FINDINGS

Site

Database(s)

EDR ID Number  
EPA ID Number

**CHRIS'S GARAGE SALES (Continued)**

**S106924455**

Comp Number: 11191  
Number: Not reported  
Board Of Equalization: 44-035137  
Ref Date: Not reported  
Act Date: Not reported  
Created Date: Not reported  
Tank Status: Not reported  
Owner Tank Id: Not reported  
Swrcb Tank Id: 01-000-011191-000004  
Actv Date: Not reported  
Capacity: 200  
Tank Use: OIL  
Stg: WASTE  
Content: WASTE OIL  
Number Of Tanks: Not reported

**C16  
ESE  
< 1/8  
0.125 mi.  
658 ft.**

**SILVA CHRIS  
16446 E 14TH ST  
SAN LEANDRO, CA  
Site 3 of 4 in cluster C**

**EDR Historical Auto Stations 1009013501  
N/A**

**Relative:  
Higher**

EDR Historical Auto Stations:

Name: SILVA CHRIS  
Year: 1946

**Actual:  
47 ft.**

Type: GASOLINE AND OIL SERVICE STATIONS

**E17  
NNW  
< 1/8  
0.124 mi.  
656 ft.**

**FRED & MIKE S  
16260 E 14TH ST  
SAN LEANDRO, CA  
Site 1 of 2 in cluster E**

**EDR Historical Auto Stations 1009014211  
N/A**

**Relative:  
Lower**

EDR Historical Auto Stations:

Name: FRED & MIKE S  
Year: 1946

**Actual:  
39 ft.**

Type: AUTOMOBILE REPAIRING

**C18  
ESE  
1/8-1/4  
0.125 mi.  
662 ft.**

**CHRIS' RICHFIELD SERVICE  
16446 14TH  
SAN LEANDRO, CA 94578  
Site 4 of 4 in cluster C**

**HIST CORTESE S102427865  
N/A**

**Relative:  
Higher**

CORTESE:

Region: CORTESE  
Facility County Code: 1  
Reg By: LTNKA  
Reg Id: 01-1736

**Actual:  
47 ft.**

Map ID  
Direction  
Distance  
Elevation

MAP FINDINGS

Site

Database(s)

EDR ID Number  
EPA ID Number

D19  
ENE  
1/8-1/4  
0.127 mi.  
672 ft.

ALCO EDEN CONSOLIDATED FIRE DISTRICT  
1430 164TH AVENUE  
SAN LEANDRO, CA 94577

LUST S105035940  
N/A

Site 2 of 5 in cluster D

Relative:  
Higher

LUST:

Region: STATE  
Global Id: T0600101643  
Latitude: 37.695496  
Longitude: -122.11114  
Case Type: LUST Cleanup Site  
Status: Completed - Case Closed  
Status Date: 2010-04-08 00:00:00  
Lead Agency: SAN FRANCISCO BAY RWQCB (REGION 2)  
Case Worker: MYL  
Local Agency: Not reported  
RB Case Number: 01-1775  
LOC Case Number: Not reported  
File Location: Stored electronically as an E-file  
Potential Media Affect: Other Groundwater (uses other than drinking water)  
Potential Contaminants of Concern: Diesel  
Site History: Not reported

Actual:  
45 ft.

[Click here to access the California GeoTracker records for this facility:](#)

LUST REG 2:

Region: 2  
Facility Id: 01-1775  
Facility Status: Preliminary site assessment underway  
Case Number: 4459  
How Discovered: Tank Closure  
Leak Cause: UNK  
Leak Source: UNK  
Date Leak Confirmed: 7/20/1993  
Oversight Program: LUST  
Prelim. Site Assessment Workplan Submitted: Not reported  
Preliminary Site Assessment Began: 1/2/1965  
Pollution Characterization Began: Not reported  
Pollution Remediation Plan Submitted: Not reported  
Date Remediation Action Underway: Not reported  
Date Post Remedial Action Monitoring Began: Not reported

D20  
ENE  
1/8-1/4  
0.127 mi.  
672 ft.

EDEN CONSOLIDATED FIRE DI  
1430 164TH  
SAN LEANDRO, CA 94577

HIST CORTESE S101293879  
N/A

Site 3 of 5 in cluster D

Relative:  
Higher

CORTESE:

Region: CORTESE  
Facility County Code: 1  
Reg By: LTNKA  
Reg Id: 01-1775

Actual:  
45 ft.

Map ID  
Direction  
Distance  
Elevation

MAP FINDINGS

Site

Database(s)

EDR ID Number  
EPA ID Number

D21  
ENE  
1/8-1/4  
0.128 mi.  
676 ft.

EDEN CONS. FIRE PROT. DIST. ST  
1430 164TH AVE  
SAN LEANDRO, CA 94578

Alameda County CS  
HIST UST

U001598509  
N/A

Site 4 of 5 in cluster D

Relative:  
Higher

Alameda County CS:  
Status: Leak being confirmed  
Record Id: RO0000263  
PE: 5602

Actual:  
45 ft.

Status: Case Transferred  
Record Id: RO0000263  
PE: 5602

HIST UST:

Region: STATE  
Facility ID: 00000058124  
Facility Type: Other  
Other Type: FIRE STATION  
Total Tanks: 0003  
Contact Name: Not reported  
Telephone: 4158816058  
Owner Name: EDEN CONSOLIDATED FIRE PROTECT  
Owner Address: 427 PASEO GRANDE  
Owner City,St,Zip: SAN LORENZO, CA 94580

Tank Num: 001  
Container Num: 01  
Year Installed: 1976  
Tank Capacity: 00001000  
Tank Used for: PRODUCT  
Type of Fuel: REGULAR  
Tank Construction: Not reported  
Leak Detection: Stock Inventor

Tank Num: 002  
Container Num: 02  
Year Installed: 1976  
Tank Capacity: 00001000  
Tank Used for: PRODUCT  
Type of Fuel: DIESEL  
Tank Construction: Not reported  
Leak Detection: Stock Inventor

Tank Num: 003  
Container Num: 03  
Year Installed: 1976  
Tank Capacity: 00000280  
Tank Used for: WASTE  
Type of Fuel: WASTE OIL  
Tank Construction: Not reported  
Leak Detection: Stock Inventor

MAP FINDINGS

Map ID  
Direction  
Distance  
Elevation

Site

Database(s)

EDR ID Number  
EPA ID Number

**D22**      **ALAMEDA COUNTY FIRE STATION #3**  
**ENE**      **1430 164TH AVE**  
**1/8-1/4**    **SAN LEANDRO, CA**  
**0.128 mi.**  
**676 ft.**    **Site 5 of 5 in cluster D**

**UST**    **U004014051**  
**N/A**

**Relative:**      ALAMEDA CO. UST:  
**Higher**          Facility ID:          FA0300263  
                         Program Element:    4102  
**Actual:**          Facility Status:      Active  
**45 ft.**              Description:          UST - 2  
                         Inspection Date:    10/20/2011  
                         Closed:              Not reported  
                         Owner Name:        COUNTY OF ALAMEDA

**E23**      **ATAIDE GEO**  
**NNW**      **16244 E 14TH ST**  
**1/8-1/4**    **SAN LEANDRO, CA**  
**0.143 mi.**  
**756 ft.**    **Site 2 of 2 in cluster E**

**EDR Historical Auto Stations**    **1009013921**  
**N/A**

**Relative:**      EDR Historical Auto Stations:  
**Lower**          Name:                ATAIDE GEO  
                         Year:                 1951  
**Actual:**          Type:                 AUTOMOBILE REPAIRING  
**38 ft.**

**F24**      **KENT GARDENS**  
**SSE**      **16438 KENT AVENUE**  
**1/8-1/4**    **SAN LORENZO, CA**  
**0.179 mi.**  
**943 ft.**    **Site 1 of 2 in cluster F**

**SLIC**    **S106717778**  
**N/A**

**Relative:**      SLIC:  
**Higher**          Region:                STATE  
                         **Facility Status:**    **Completed - Case Closed**  
**Actual:**          Status Date:          2007-01-11 00:00:00  
**48 ft.**              Global Id:             SL0600140278  
                         Lead Agency:         SAN FRANCISCO BAY RWQCB (REGION 2)  
                         Lead Agency Case Number:    Not reported  
                         Latitude:             37.692228  
                         Longitude:           -122.113783  
                         Case Type:            Cleanup Program Site  
                         Case Worker:         MYL  
                         Local Agency:        Not reported  
                         RB Case Number:     01S0607  
                         File Location:        Regional Board  
                         Potential Media Affected:    Not reported  
                         Potential Contaminants of Concern: \* Pesticides/Herbicides  
                         Site History:         Not reported

[Click here to access the California GeoTracker records for this facility:](#)

MAP FINDINGS

Map ID  
Direction  
Distance  
Elevation

Site

Database(s)

EDR ID Number  
EPA ID Number

**G25**      **GARCIA ENTERPRISES**  
**NW**      **16211 E 14TH ST**  
**1/8-1/4**   **SAN LEANDRO, CA 94578**  
**0.182 mi.**  
**963 ft.**      **Site 1 of 2 in cluster G**

**Alameda County CS**      **S106880539**  
**N/A**

**Relative:**      Alameda County CS:  
**Lower**      Status:      Case Closed  
                 Record Id:      RO0000590  
**Actual:**      PE:      5602  
**37 ft.**

**G26**      **GARCIA ENTERPRISES**  
**NW**      **16211 14TH**  
**1/8-1/4**   **OAKLAND, CA 94578**  
**0.185 mi.**  
**978 ft.**      **Site 2 of 2 in cluster G**

**HIST CORTESE**      **S102430590**  
**LUST**      **N/A**

**Relative:**      CORTESE:  
**Lower**      Region:      CORTESE  
                 Facility County Code:      1  
**Actual:**      Reg By:      LTNKA  
**37 ft.**      Reg Id:      01-1784

**LUST:**  
Region:      STATE  
Global Id:      T0600101652  
Latitude:      37.696882  
Longitude:      -122.115807  
Case Type:      LUST Cleanup Site  
Status:      Completed - Case Closed  
Status Date:      1993-12-28 00:00:00  
Lead Agency:      ALAMEDA COUNTY LOP  
Case Worker:      SOS  
Local Agency:      ALAMEDA COUNTY LOP  
RB Case Number:      01-1784  
LOC Case Number:      RO0000590  
File Location:      Stored electronically as an E-file  
Potential Media Affect:      Other Groundwater (uses other than drinking water)  
Potential Contaminants of Concern:      Gasoline  
Site History:      Not reported

[Click here to access the California GeoTracker records for this facility:](#)

**LUST REG 2:**  
Region:      2  
Facility Id:      01-1784  
Facility Status:      Case Closed  
Case Number:      3745  
How Discovered:      Tank Closure  
Leak Cause:      UNK  
Leak Source:      UNK  
Date Leak Confirmed:      2/7/1992  
Oversight Program:      LUST  
Prelim. Site Assesment Wokplan Submitted:      Not reported  
Preliminary Site Assesment Began:      Not reported  
Pollution Characterization Began:      Not reported  
Pollution Remediation Plan Submitted:      Not reported  
Date Remediation Action Underway:      Not reported  
Date Post Remedial Action Monitoring Began:      Not reported

Map ID  
Direction  
Distance  
Elevation

MAP FINDINGS

Site

Database(s)

EDR ID Number  
EPA ID Number

27  
ESE  
1/8-1/4  
0.188 mi.  
991 ft.

**PAPPAS GUST**  
16496 E 14TH ST  
SAN LEANDRO, CA

EDR Historical Auto Stations

1009011569  
N/A

Relative:  
Higher

EDR Historical Auto Stations:

Name: ALLEN ROBT  
Year: 1946  
Type: GASOLINE AND OIL SERVICE STATIONS

Actual:  
49 ft.

Name: PAPPAS GUST  
Year: 1946  
Type: GASOLINE AND OIL SERVICE STATIONS

Name: HOPKINS EARL  
Year: 1946  
Type: AUTOMOBILE REPAIRING

Name: PAPPAS GUST  
Year: 1951  
Type: GASOLINE STATIONS

F28  
SSE  
1/8-1/4  
0.194 mi.  
1023 ft.

**PLANTS UNLIMITED**  
16450 KENT AVE  
SAN LORENZO, CA 94580

HIST CORTESE  
LUST  
Alameda County CS  
HIST UST  
SWEEPS UST

U001598560  
N/A

Site 2 of 2 in cluster F

Relative:  
Higher

CORTESE:

Region: CORTESE  
Facility County Code: 1  
Reg By: LTNKA  
Reg Id: 01-1182

Actual:  
48 ft.

LUST:

Region: STATE  
Global Id: T0600101088  
Latitude: 37.6918793  
Longitude: -122.1141755  
Case Type: LUST Cleanup Site  
Status: Completed - Case Closed  
Status Date: 1994-11-04 00:00:00  
Lead Agency: ALAMEDA COUNTY LOP  
Case Worker: JS  
Local Agency: ALAMEDA COUNTY LOP  
RB Case Number: 01-1182  
LOC Case Number: RO0001176  
File Location: Stored electronically as an E-file  
Potential Media Affect: Soil  
Potential Contaminants of Concern: Diesel  
Site History: Not reported

[Click here to access the California GeoTracker records for this facility:](#)

LUST REG 2:

Region: 2  
Facility Id: 01-1182  
Facility Status: Case Closed

Map ID  
Direction  
Distance  
Elevation

MAP FINDINGS

Site

Database(s)

EDR ID Number  
EPA ID Number

**PLANTS UNLIMITED (Continued)**

**U001598560**

Case Number: 3761  
How Discovered: Tank Closure  
Leak Cause: Structure Failure  
Leak Source: Tank  
Date Leak Confirmed: Not reported  
Oversight Program: LUST  
Prelim. Site Assessment Workplan Submitted: 11/11/1992  
Preliminary Site Assessment Began: Not reported  
Pollution Characterization Began: Not reported  
Pollution Remediation Plan Submitted: Not reported  
Date Remediation Action Underway: Not reported  
Date Post Remedial Action Monitoring Began: Not reported

Alameda County CS:

Status: Case Closed  
Record Id: RO0001176  
PE: 5602

HIST UST:

Region: STATE  
Facility ID: 00000054831  
Facility Type: Other  
Other Type: NURSERY  
Total Tanks: 0002  
Contact Name: NANCY B. GOLDSTEIN  
Telephone: 4152762384  
Owner Name: PLANTS UNLIMITED  
Owner Address: 16450 KENT AVE.  
Owner City,St,Zip: SAN LORENZO, CA 94580

Tank Num: 001  
Container Num: 1GAS  
Year Installed: Not reported  
Tank Capacity: 00000280  
Tank Used for: PRODUCT  
Type of Fuel: UNLEADED  
Tank Construction: Not reported  
Leak Detection: Stock Inventor

Tank Num: 002  
Container Num: 2  
Year Installed: Not reported  
Tank Capacity: 00000000  
Tank Used for: PRODUCT  
Type of Fuel: DIESEL  
Tank Construction: Not reported  
Leak Detection: Visual, Stock Inventor

SWEEPS UST:

Status: Not reported  
Comp Number: 54831  
Number: Not reported  
Board Of Equalization: Not reported  
Ref Date: Not reported  
Act Date: Not reported  
Created Date: Not reported

Map ID  
Direction  
Distance  
Elevation

MAP FINDINGS

Site

Database(s)

EDR ID Number  
EPA ID Number

**PLANTS UNLIMITED (Continued)**

**U001598560**

Tank Status: Not reported  
Owner Tank Id: Not reported  
Swrcb Tank Id: 01-000-054831-000001  
Actv Date: Not reported  
Capacity: 280  
Tank Use: M.V. FUEL  
Stg: PRODUCT  
Content: REG UNLEADED  
Number Of Tanks: 2

Status: Not reported  
Comp Number: 54831  
Number: Not reported  
Board Of Equalization: Not reported  
Ref Date: Not reported  
Act Date: Not reported  
Created Date: Not reported  
Tank Status: Not reported  
Owner Tank Id: Not reported  
Swrcb Tank Id: 01-000-054831-000002  
Actv Date: Not reported  
Capacity: 1  
Tank Use: M.V. FUEL  
Stg: PRODUCT  
Content: DIESEL  
Number Of Tanks: Not reported

**H29  
NNW  
1/8-1/4  
0.205 mi.  
1084 ft.**

**L&D SCAFFOLD INC  
1420 162ND  
SAN LEANDRO, CA 94578**

**LUST S108243767  
N/A**

**Site 1 of 2 in cluster H**

**Relative:  
Lower**

LUST:

**Actual:  
37 ft.**

Region: STATE  
Global Id: T06019753917  
Latitude: 37.697643  
Longitude: -122.116712  
Case Type: LUST Cleanup Site  
Status: Completed - Case Closed  
Status Date: 2002-03-27 00:00:00  
Lead Agency: ALAMEDA COUNTY LOP  
Case Worker: EC  
Local Agency: ALAMEDA COUNTY LOP  
RB Case Number: NA  
LOC Case Number: RO0000425  
File Location: Stored electronically as an E-file  
Potential Media Affect: Soil  
Potential Contaminants of Concern: Gasoline  
Site History: Not reported

Click here to access the California GeoTracker records for this facility:

Map ID  
Direction  
Distance  
Elevation

MAP FINDINGS

Site

Database(s)

EDR ID Number  
EPA ID Number

**H30**  
**NNW**  
**1/8-1/4**  
**0.205 mi.**  
**1084 ft.**

**L&D SCAFFOLD INC**  
**1420 162ND AVE**  
**SAN LEANDRO, CA 94578**

**Alameda County CS** **S104570019**  
**HAZNET** **N/A**

**Site 2 of 2 in cluster H**

**Relative:**  
**Lower**

Alameda County CS:  
Status: Case Closed  
Record Id: RO0000425  
PE: 5602

**Actual:**  
**37 ft.**

HAZNET:

Gepaid: CAC002117856  
Contact: BETTY PUCKETT  
Telephone: 5102769211  
Facility Addr2: Not reported  
Mailing Name: Not reported  
Mailing Address: 1420 162ND AVE  
Mailing City,St,Zip: SAN LEANDRO, CA 945780000  
Gen County: 1  
TSD EPA ID: CAD009466392  
TSD County: 7  
Waste Category: Other empty containers 30 gallons or more  
Disposal Method: R01  
Tons: 4.25  
Facility County: 1

Gepaid: CAC002117856  
Contact: BETTY PUCKETT  
Telephone: 5102769211  
Facility Addr2: Not reported  
Mailing Name: Not reported  
Mailing Address: 1420 162ND AVE  
Mailing City,St,Zip: SAN LEANDRO, CA 945780000  
Gen County: 1  
TSD EPA ID: CAD099452708  
TSD County: Los Angeles  
Waste Category: Unspecified oil-containing waste  
Disposal Method: R01  
Tons: 1.4595  
Facility County: 1

**31**  
**NNE**  
**1/8-1/4**  
**0.222 mi.**  
**1171 ft.**

**GREENHOUSE PROJECT**  
**1511 163RD AVE**  
**SAN LEANDRO, CA 94577**

**RCRA-SQG** **1000207907**  
**FINDS** **CAD981420573**

**Relative:**  
**Equal**

RCRA-SQG:  
Date form received by agency: 09/01/1996  
Facility name: GREENHOUSE PROJECT  
Facility address: 1511 163RD AVE  
SAN LEANDRO, CA 94577  
EPA ID: CAD981420573  
Mailing address: 163RD AVE  
SAN LEANDRO, CA 94577  
Contact: Not reported  
Contact address: Not reported  
Not reported

**Actual:**  
**42 ft.**

Map ID  
Direction  
Distance  
Elevation

MAP FINDINGS

Site

Database(s)

EDR ID Number  
EPA ID Number

**GREENHOUSE PROJECT (Continued)**

**1000207907**

Contact country: Not reported  
Contact telephone: Not reported  
Contact email: Not reported  
EPA Region: 09  
Classification: Small Small Quantity Generator  
Description: Handler: generates more than 100 and less than 1000 kg of hazardous waste during any calendar month and accumulates less than 6000 kg of hazardous waste at any time; or generates 100 kg or less of hazardous waste during any calendar month, and accumulates more than 1000 kg of hazardous waste at any time

**Owner/Operator Summary:**

Owner/operator name: JOHNATHAN GROUP  
Owner/operator address: NOT REQUIRED  
NOT REQUIRED, ME 99999  
Owner/operator country: Not reported  
Owner/operator telephone: (415) 555-1212  
Legal status: Private  
Owner/Operator Type: Owner  
Owner/Op start date: Not reported  
Owner/Op end date: Not reported

Owner/operator name: NOT REQUIRED  
Owner/operator address: NOT REQUIRED  
NOT REQUIRED, ME 99999  
Owner/operator country: Not reported  
Owner/operator telephone: (415) 555-1212  
Legal status: Private  
Owner/Operator Type: Operator  
Owner/Op start date: Not reported  
Owner/Op end date: Not reported

**Handler Activities Summary:**

U.S. importer of hazardous waste: Unknown  
Mixed waste (haz. and radioactive): Unknown  
Recycler of hazardous waste: No  
Transporter of hazardous waste: No  
Treater, storer or disposer of HW: No  
Underground injection activity: No  
On-site burner exemption: Unknown  
Furnace exemption: Unknown  
Used oil fuel burner: No  
Used oil processor: No  
User oil refiner: No  
Used oil fuel marketer to burner: No  
Used oil Specification marketer: No  
Used oil transfer facility: No  
Used oil transporter: No  
Off-site waste receiver: Verified to be non-commercial

Violation Status: No violations found

**FINDS:**

Registry ID: 110002699991

Environmental Interest/Information System

Map ID  
 Direction  
 Distance  
 Elevation

MAP FINDINGS

Site

Database(s)

EDR ID Number  
 EPA ID Number

**GREENHOUSE PROJECT (Continued)**

**1000207907**

RCRAInfo is a national information system that supports the Resource Conservation and Recovery Act (RCRA) program through the tracking of events and activities related to facilities that generate, transport, and treat, store, or dispose of hazardous waste. RCRAInfo allows RCRA program staff to track the notification, permit, compliance, and corrective action activities required under RCRA.

**I32  
 SE  
 1/8-1/4  
 0.227 mi.  
 1199 ft.**

**SUPREME LEATHER & RUG CO  
 16549 E 14TH ST  
 SAN LEANDRO, CA 94578**

**DRYCLEANERS S105266653  
 HAZNET N/A**

**Site 1 of 5 in cluster I**

**Relative:  
 Higher**

**DRYCLEANERS:**  
 EPA Id: CAL000339605  
 NAICS Code: 81232  
 NAICS Description: Drycleaning and Laundry Services (except Coin-Operated)  
 SIC Code: 7389  
 SIC Description: Business Services, NEC (apparel pressing service for the trade)  
 Create Date: 1/9/2009 3:18:00 PM  
 Facility Active: Yes  
 Inactive Date: Not reported  
 Facility Addr2: Not reported  
 Mailing Name: Not reported  
 Mailing Address: 16549 E 14TH ST  
 Mailing Address 2: Not reported  
 Mailing State: CA  
 Mailing Zip: 945780000  
 Region Code: 2  
 Owner Name: HYUN KIM  
 Owner Address: 575 BAYVIEW AVE  
 Owner Address 2: Not reported  
 Owner Telephone: 4156472345  
 Contact Name: HYUN KIM  
 Contact Address: 16549 E 14TH ST  
 Contact Address 2: Not reported  
 Contact Telephone: 5103511212

**Actual:  
 50 ft.**

EPA Id: CAL000244662  
 NAICS Code: 81232  
 NAICS Description: Drycleaning and Laundry Services (except Coin-Operated)  
 SIC Code: 7212  
 SIC Description: Garment Pressing, and Agents for Laundries and Drycleaners  
 Create Date: 1/22/2002  
 Facility Active: No  
 Inactive Date: 6/30/2008  
 Facility Addr2: Not reported  
 Mailing Name: Not reported  
 Mailing Address: 16549 E 14TH ST  
 Mailing Address 2: Not reported  
 Mailing State: CA  
 Mailing Zip: 945780000  
 Region Code: 2  
 Owner Name: YOUNG LEE  
 Owner Address: 16549 E 14TH ST  
 Owner Address 2: Not reported  
 Owner Telephone: 5103511212

Map ID  
Direction  
Distance  
Elevation

MAP FINDINGS

Site

Database(s)

EDR ID Number  
EPA ID Number

**SUPREME LEATHER & RUG CO (Continued)**

**S105266653**

Contact Name: YOUNG LEE/OWNER  
Contact Address: 16549 E 14TH ST  
Contact Address 2: Not reported  
Contact Telephone: 5103511212

EPA Id: CAL000339605  
NAICS Code: 81232  
NAICS Description: Drycleaning and Laundry Services (except Coin-Operated)  
SIC Code: 7212  
SIC Description: Garment Pressing, and Agents for Laundries and Drycleaners  
Create Date: 1/9/2009 3:18:00 PM  
Facility Active: Yes  
Inactive Date: Not reported  
Facility Addr2: Not reported  
Mailing Name: Not reported  
Mailing Address: 16549 E 14TH ST  
Mailing Address 2: Not reported  
Mailing State: CA  
Mailing Zip: 945780000  
Region Code: 2  
Owner Name: HYUN KIM  
Owner Address: 575 BAYVIEW AVE  
Owner Address 2: Not reported  
Owner Telephone: 4156472345  
Contact Name: HYUN KIM  
Contact Address: 16549 E 14TH ST  
Contact Address 2: Not reported  
Contact Telephone: 5103511212

EPA Id: CAL000244662  
NAICS Code: 81232  
NAICS Description: Drycleaning and Laundry Services (except Coin-Operated)  
SIC Code: 7219  
SIC Description: Laundry and Garment Services, NEC (except diaper service and clothing alteration and repair)  
Create Date: 1/22/2002  
Facility Active: No  
Inactive Date: 6/30/2008  
Facility Addr2: Not reported  
Mailing Name: Not reported  
Mailing Address: 16549 E 14TH ST  
Mailing Address 2: Not reported  
Mailing State: CA  
Mailing Zip: 945780000  
Region Code: 2  
Owner Name: YOUNG LEE  
Owner Address: 16549 E 14TH ST  
Owner Address 2: Not reported  
Owner Telephone: 5103511212  
Contact Name: YOUNG LEE/OWNER  
Contact Address: 16549 E 14TH ST  
Contact Address 2: Not reported  
Contact Telephone: 5103511212

EPA Id: CAL000244662  
NAICS Code: 81232  
NAICS Description: Drycleaning and Laundry Services (except Coin-Operated)  
SIC Code: 7211

Map ID  
Direction  
Distance  
Elevation

MAP FINDINGS

Site

Database(s)

EDR ID Number  
EPA ID Number

**SUPREME LEATHER & RUG CO (Continued)**

**S105266653**

SIC Description: Power Laundries, Family and Commercial  
Create Date: 1/22/2002  
Facility Active: No  
Inactive Date: 6/30/2008  
Facility Addr2: Not reported  
Mailing Name: Not reported  
Mailing Address: 16549 E 14TH ST  
Mailing Address 2: Not reported  
Mailing State: CA  
Mailing Zip: 945780000  
Region Code: 2  
Owner Name: YOUNG LEE  
Owner Address: 16549 E 14TH ST  
Owner Address 2: Not reported  
Owner Telephone: 5103511212  
Contact Name: YOUNG LEE/OWNER  
Contact Address: 16549 E 14TH ST  
Contact Address 2: Not reported  
Contact Telephone: 5103511212

EPA Id: CAL000244662  
NAICS Code: 81232  
NAICS Description: Drycleaning and Laundry Services (except Coin-Operated)  
SIC Code: 7216  
SIC Description: Drycleaning Plants, Except Rug Cleaning  
Create Date: 1/22/2002  
Facility Active: No  
Inactive Date: 6/30/2008  
Facility Addr2: Not reported  
Mailing Name: Not reported  
Mailing Address: 16549 E 14TH ST  
Mailing Address 2: Not reported  
Mailing State: CA  
Mailing Zip: 945780000  
Region Code: 2  
Owner Name: YOUNG LEE  
Owner Address: 16549 E 14TH ST  
Owner Address 2: Not reported  
Owner Telephone: 5103511212  
Contact Name: YOUNG LEE/OWNER  
Contact Address: 16549 E 14TH ST  
Contact Address 2: Not reported  
Contact Telephone: 5103511212

EPA Id: CAL000339605  
NAICS Code: 81232  
NAICS Description: Drycleaning and Laundry Services (except Coin-Operated)  
SIC Code: 7219  
SIC Description: Laundry and Garment Services, NEC (except diaper service and clothing alteration and repair)  
Create Date: 1/9/2009 3:18:00 PM  
Facility Active: Yes  
Inactive Date: Not reported  
Facility Addr2: Not reported  
Mailing Name: Not reported  
Mailing Address: 16549 E 14TH ST  
Mailing Address 2: Not reported  
Mailing State: CA

Map ID  
Direction  
Distance  
Elevation

MAP FINDINGS

Site

Database(s)

EDR ID Number  
EPA ID Number

**SUPREME LEATHER & RUG CO (Continued)**

**S105266653**

Mailing Zip: 945780000  
Region Code: 2  
Owner Name: HYUN KIM  
Owner Address: 575 BAYVIEW AVE  
Owner Address 2: Not reported  
Owner Telephone: 4156472345  
Contact Name: HYUN KIM  
Contact Address: 16549 E 14TH ST  
Contact Address 2: Not reported  
Contact Telephone: 5103511212

EPA Id: CAL000339605  
NAICS Code: 81232  
NAICS Description: Drycleaning and Laundry Services (except Coin-Operated)  
SIC Code: 7211  
SIC Description: Power Laundries, Family and Commercial  
Create Date: 1/9/2009 3:18:00 PM  
Facility Active: Yes  
Inactive Date: Not reported  
Facility Addr2: Not reported  
Mailing Name: Not reported  
Mailing Address: 16549 E 14TH ST  
Mailing Address 2: Not reported  
Mailing State: CA  
Mailing Zip: 945780000  
Region Code: 2  
Owner Name: HYUN KIM  
Owner Address: 575 BAYVIEW AVE  
Owner Address 2: Not reported  
Owner Telephone: 4156472345  
Contact Name: HYUN KIM  
Contact Address: 16549 E 14TH ST  
Contact Address 2: Not reported  
Contact Telephone: 5103511212

EPA Id: CAL000244662  
NAICS Code: 81232  
NAICS Description: Drycleaning and Laundry Services (except Coin-Operated)  
SIC Code: 7389  
SIC Description: Business Services, NEC (apparel pressing service for the trade)  
Create Date: 1/22/2002  
Facility Active: No  
Inactive Date: 6/30/2008  
Facility Addr2: Not reported  
Mailing Name: Not reported  
Mailing Address: 16549 E 14TH ST  
Mailing Address 2: Not reported  
Mailing State: CA  
Mailing Zip: 945780000  
Region Code: 2  
Owner Name: YOUNG LEE  
Owner Address: 16549 E 14TH ST  
Owner Address 2: Not reported  
Owner Telephone: 5103511212  
Contact Name: YOUNG LEE/OWNER  
Contact Address: 16549 E 14TH ST  
Contact Address 2: Not reported

Map ID  
Direction  
Distance  
Elevation

MAP FINDINGS

Site

Database(s)

EDR ID Number  
EPA ID Number

**SUPREME LEATHER & RUG CO (Continued)**

**S105266653**

Contact Telephone: 5103511212

EPA Id: CAL000339605  
NAICS Code: 81232  
NAICS Description: Drycleaning and Laundry Services (except Coin-Operated)  
SIC Code: 7216  
SIC Description: Drycleaning Plants, Except Rug Cleaning  
Create Date: 1/9/2009 3:18:00 PM  
Facility Active: Yes  
Inactive Date: Not reported  
Facility Addr2: Not reported  
Mailing Name: Not reported  
Mailing Address: 16549 E 14TH ST  
Mailing Address 2: Not reported  
Mailing State: CA  
Mailing Zip: 945780000  
Region Code: 2  
Owner Name: HYUN KIM  
Owner Address: 575 BAYVIEW AVE  
Owner Address 2: Not reported  
Owner Telephone: 4156472345  
Contact Name: HYUN KIM  
Contact Address: 16549 E 14TH ST  
Contact Address 2: Not reported  
Contact Telephone: 5103511212

**HAZNET:**

Gepaid: CAL000244662  
Contact: YOUNG LEE/OWNER  
Telephone: 5103511212  
Facility Addr2: Not reported  
Mailing Name: Not reported  
Mailing Address: 16549 E 14TH ST  
Mailing City,St,Zip: SAN LEANDRO, CA 945780000  
Gen County: Alameda  
TSD EPA ID: Not reported  
TSD County: Contra Costa  
Waste Category: Off-specification, aged or surplus organics  
Disposal Method: H01  
Tons: 0.66  
Facility County: Not reported

Gepaid: CAL000244662  
Contact: YOUNG LEE/OWNER  
Telephone: 5103511212  
Facility Addr2: Not reported  
Mailing Name: Not reported  
Mailing Address: 16549 E 14TH ST  
Mailing City,St,Zip: SAN LEANDRO, CA 945780000  
Gen County: Alameda  
TSD EPA ID: Not reported  
TSD County: Contra Costa  
Waste Category: Liquids with halogenated organic compounds >= 1,000 Mg./L  
Disposal Method: Not reported  
Tons: 0.00  
Facility County: Not reported

Map ID  
Direction  
Distance  
Elevation

MAP FINDINGS

Site

Database(s)

EDR ID Number  
EPA ID Number

**SUPREME LEATHER & RUG CO (Continued)**

**S105266653**

Gepaid: CAL000244662  
Contact: YOUNG LEE/OWNER  
Telephone: 5103511212  
Facility Addr2: Not reported  
Mailing Name: Not reported  
Mailing Address: 16549 E 14TH ST  
Mailing City,St,Zip: SAN LEANDRO, CA 945780000  
Gen County: Alameda  
TSD EPA ID: Not reported  
TSD County: Contra Costa  
Waste Category: Solids or sludges with halogenated organic compounds >= 1,000 Mg./L  
Disposal Method: Not reported  
Tons: Not reported  
Facility County: Not reported

Gepaid: CAL000244662  
Contact: YOUNG LEE/OWNER  
Telephone: 5103511212  
Facility Addr2: Not reported  
Mailing Name: Not reported  
Mailing Address: 16549 E 14TH ST  
Mailing City,St,Zip: SAN LEANDRO, CA 945780000  
Gen County: Alameda  
TSD EPA ID: CAD980887418  
TSD County: Alameda  
Waste Category: Waste oil and mixed oil  
Disposal Method: DISCHARGE TO SEWER/POTW OR NPDES(WITH PRIOR STORAGE--WITH OR WITHOUT TREATMENT)  
Tons: 0.057  
Facility County: Alameda

Gepaid: CAL000244662  
Contact: YOUNG LEE/OWNER  
Telephone: 5103511212  
Facility Addr2: Not reported  
Mailing Name: Not reported  
Mailing Address: 16549 E 14TH ST  
Mailing City,St,Zip: SAN LEANDRO, CA 945780000  
Gen County: Alameda  
TSD EPA ID: CAT080014079  
TSD County: Alameda  
Waste Category: Liquids with halogenated organic compounds >= 1,000 Mg./L  
Disposal Method: Not reported  
Tons: Not reported  
Facility County: 1

[Click this hyperlink](#) while viewing on your computer to access  
2 additional CA\_HAZNET: record(s) in the EDR Site Report.

Map ID  
Direction  
Distance  
Elevation

MAP FINDINGS

Site

Database(s)

EDR ID Number  
EPA ID Number

I33  
ESE  
1/8-1/4  
0.232 mi.  
1223 ft.

**E. 14TH STREET AUTO WRECKERS**  
**16552 E. 14TH STREET**  
**SAN LEANDRO, CA 94578**

**CERC-NFRAP** 1003877940  
**UST** CAD983566472

**Site 2 of 5 in cluster I**

**Relative:**  
**Higher**

CERC-NFRAP:  
Site ID: 0900008  
Federal Facility: Not a Federal Facility  
NPL Status: Not on the NPL  
Non NPL Status: NFRAP-Site does not qualify for the NPL based on existing information

**Actual:**  
**50 ft.**

CERCLIS-NFRAP Site Contact Details:

Contact Sequence ID: 13054866.00000  
Person ID: 9271184.00000

Contact Sequence ID: 13060936.00000  
Person ID: 9270048.00000

Contact Sequence ID: 13091675.00000  
Person ID: 13002167.00000

Contact Sequence ID: 13149907.00000  
Person ID: 9270438.00000

CERCLIS-NFRAP Assessment History:

Action: DISCOVERY  
Date Started: Not reported  
Date Completed: 06/05/1990  
Priority Level: Not reported

Action: PRELIMINARY ASSESSMENT  
Date Started: Not reported  
Date Completed: 01/13/1992  
Priority Level: Higher priority for further assessment

Action: SITE INSPECTION  
Date Started: Not reported  
Date Completed: 03/16/1992  
Priority Level: NFRAP-Site does not qualify for the NPL based on existing information

Action: ARCHIVE SITE  
Date Started: Not reported  
Date Completed: 03/16/1992  
Priority Level: Not reported

ALAMEDA CO. UST:

Facility ID: FA0303708  
Program Element: 4103  
Facility Status: Active  
Description: UST - 3  
Inspection Date: 6/2/2010  
Closed: Not reported  
Owner Name: GURJINDER SOHAL

MAP FINDINGS

Map ID  
 Direction  
 Distance  
 Elevation

Site

Database(s)

EDR ID Number  
 EPA ID Number

**I34**      **FACILITY 01-000-502126**  
**ESE**      **16552 E. 14TH ST.**  
**1/8-1/4**    **SAN LEANDRO, CA 94578**  
**0.232 mi.**  
**1223 ft.**    **Site 3 of 5 in cluster I**

**UST**      **U004048912**  
             **N/A**

**Relative:**      **UST:**  
**Higher**          Facility ID:      928  
                     Latitude:        37.69328  
**Actual:**          Longitude:      -122.1113  
**50 ft.**

**I35**      **EAST 14TH STREET AUTOWRECKERS**  
**ESE**      **16552 EAST 14TH ST**  
**1/8-1/4**    **ASHLAND, CA 94578**  
**0.232 mi.**  
**1223 ft.**    **Site 4 of 5 in cluster I**

**ENVIROSTOR**    **S102008278**  
                     **N/A**

**Relative:**      **ENVIROSTOR:**  
**Higher**          Site Type:            Evaluation  
                     Site Type Detailed: Evaluation  
**Actual:**          Acres:                Not reported  
**50 ft.**            NPL:                 NO  
                     Regulatory Agencies: NONE SPECIFIED  
                     Lead Agency:        NONE SPECIFIED  
                     Program Manager:    Not reported  
                     Supervisor:          Karen Toth  
                     Division Branch:    Cleanup Berkeley  
                     Facility ID:           1990010  
                     Site Code:            Not reported  
                     Assembly:            18  
                     Senate:               10  
                     Special Program:    Not reported  
                     Status:                No Further Action  
                     Status Date:         5/12/1995  
                     Restricted Use:      NO  
                     Site Mgmt. Req.:    NONE SPECIFIED  
                     Funding:              Not reported  
                     Latitude:             37.6933088623679  
                     Longitude:           -122.110791020994  
                     APN:                  80-76-32  
                     Past Use:             JUNKYARD  
                     Potential COC:      10199, 20019, 30013  
                     Confirmed COC:    NONE SPECIFIED  
                     Potential Description: UE  
                     Alias Name:           Not reported  
                     Alias Type:           Not reported

**Completed Info:**  
 Completed Area Name:    Not reported  
 Completed Sub Area Name: Not reported  
 Completed Document Type: Not reported  
 Completed Date:         Not reported  
 Comments:                Not reported  
  
 Future Area Name:        Not reported  
 Future Sub Area Name:    Not reported  
 Future Document Type:    Not reported  
 Future Due Date:         Not reported  
 Schedule Area Name:     Not reported  
 Schedule Sub Area Name: Not reported

Map ID  
Direction  
Distance  
Elevation

MAP FINDINGS

Site

Database(s)

EDR ID Number  
EPA ID Number

**EAST 14TH STREET AUTOWRECKERS (Continued)**

**S102008278**

Schedule Document Type: Not reported  
Schedule Due Date: Not reported  
Schedule Revised Date: Not reported

**I36  
ESE  
1/8-1/4  
0.233 mi.  
1231 ft.**

**EAST 14TH STREET AUTO WRECKERS  
16552 EAST 14TH STREET  
ASHLAND, CA 94541  
Site 5 of 5 in cluster I**

**ENVIROSTOR S102008261  
N/A**

**Relative:  
Higher**

ENVIROSTOR:

**Actual:  
50 ft.**

Site Type: Evaluation  
Site Type Detailed: Evaluation  
Acres: 0  
NPL: NO  
Regulatory Agencies: NONE SPECIFIED  
Lead Agency: NONE SPECIFIED  
Program Manager: Not reported  
Supervisor: Referred - Not Assigned  
Division Branch: Cleanup Berkeley  
Facility ID: 1750016  
Site Code: Not reported  
Assembly: 18  
Senate: 10  
Special Program: Not reported  
Status: Refer: Other Agency  
Status Date: 1/5/1996  
Restricted Use: NO  
Site Mgmt. Req.: NONE SPECIFIED  
Funding: Not reported  
Latitude: 37.693312388913498  
Longitude: -122.110719680786  
APN: 80-76-32  
Past Use: NONE SPECIFIED  
Potential COC: NONE SPECIFIED  
Confirmed COC: NONE SPECIFIED  
Potential Description: NONE SPECIFIED  
Alias Name: Not reported  
Alias Type: Not reported

Completed Info:

Completed Area Name: Not reported  
Completed Sub Area Name: Not reported  
Completed Document Type: Not reported  
Completed Date: Not reported  
Comments: Not reported

Future Area Name: Not reported  
Future Sub Area Name: Not reported  
Future Document Type: Not reported  
Future Due Date: Not reported  
Schedule Area Name: Not reported  
Schedule Sub Area Name: Not reported  
Schedule Document Type: Not reported  
Schedule Due Date: Not reported  
Schedule Revised Date: Not reported

Map ID  
Direction  
Distance  
Elevation

MAP FINDINGS

Site

Database(s)

EDR ID Number  
EPA ID Number

37  
WNW  
1/8-1/4  
0.243 mi.  
1283 ft.

**OKADA PROPERTY**  
16109 ASHLAND  
SAN LEANDRO, CA 94580

**HIST CORTESE**  
**LUST**  
Alameda County CS

**S102434618**  
**N/A**

**Relative:**  
**Lower**

**CORTESE:**  
Region: CORTESE  
Facility County Code: 1  
Reg By: LTNKA  
Reg Id: 01-1088

**Actual:**  
**34 ft.**

**LUST:**

Region: STATE  
Global Id: T0600101004  
Latitude: 37.69641  
Longitude: -122.1179  
Case Type: LUST Cleanup Site  
Status: Completed - Case Closed  
Status Date: 1994-12-28 00:00:00  
Lead Agency: ALAMEDA COUNTY LOP  
Case Worker: EC  
Local Agency: ALAMEDA COUNTY LOP  
RB Case Number: 01-1088  
LOC Case Number: RO0000536  
File Location: Stored electronically as an E-file  
Potential Media Affect: Other Groundwater (uses other than drinking water)  
Potential Contaminants of Concern: Waste Oil / Motor / Hydraulic / Lubricating  
Site History: Not reported

[Click here to access the California GeoTracker records for this facility:](#)

**LUST REG 2:**

Region: 2  
Facility Id: 01-1088  
Facility Status: Case Closed  
Case Number: 3815  
How Discovered: Tank Closure  
Leak Cause: Structure Failure  
Leak Source: Tank  
Date Leak Confirmed: 3/23/1992  
Oversight Program: LUST  
Prelim. Site Assessment Workplan Submitted: Not reported  
Preliminary Site Assessment Began: 8/31/1989  
Pollution Characterization Began: Not reported  
Pollution Remediation Plan Submitted: Not reported  
Date Remediation Action Underway: Not reported  
Date Post Remedial Action Monitoring Began: Not reported

**Alameda County CS:**

Status: Case Closed  
Record Id: RO0000536  
PE: 5602

MAP FINDINGS

Map ID  
Direction  
Distance  
Elevation

Site

Database(s)

EDR ID Number  
EPA ID Number

**J38**      **SEE THE DOCTOR TRANSMISSION**  
**SE**        **16611 14TH**  
**1/4-1/2**    **SAN LEANDRO, CA 94578**  
**0.273 mi.**  
**1443 ft.**    **Site 1 of 2 in cluster J**

**SLIC**    **S108246076**  
**N/A**

**Relative:**  
**Higher**

SLIC:

Region: STATE  
**Facility Status: Open - Site Assessment**  
Status Date: 2003-05-23 00:00:00  
Global Id: T06019729289  
Lead Agency: ALAMEDA COUNTY LOP  
Lead Agency Case Number: RO0002572  
Latitude: 37.692413  
Longitude: -122.111033  
Case Type: Cleanup Program Site  
Case Worker: MD  
Local Agency: ALAMEDA COUNTY LOP  
RB Case Number: NA  
File Location: Stored electronically as an E-file  
Potential Media Affected: Other Groundwater (uses other than drinking water)  
Potential Contaminants of Concern: Waste Oil / Motor / Hydraulic / Lubricating  
Site History: Not reported

**Actual:**  
**50 ft.**

[Click here to access the California GeoTracker records for this facility:](#)

**J39**      **SEE THE DOCTOR TRANSMISSION**  
**SE**        **16611 E 14TH ST**  
**1/4-1/2**    **SAN LEANDRO, CA 94578**  
**0.277 mi.**  
**1460 ft.**    **Site 2 of 2 in cluster J**

**Alameda County CS**    **S106880556**  
**N/A**

**Relative:**  
**Higher**

Alameda County CS:

Status: Pollution Characterization  
Record Id: RO0002572  
PE: 5502

**Actual:**  
**50 ft.**

**40**        **MARY PETSAS**  
**NW**        **16035 14TH**  
**1/4-1/2**    **SAN LEANDRO, CA 94578**  
**0.317 mi.**  
**1674 ft.**

**HIST CORTESE**    **S103472415**  
**LUST**                **N/A**  
**Alameda County CS**  
**HAZNET**

**Relative:**  
**Lower**

CORTESE:

Region: CORTESE  
Facility County Code: 1  
Reg By: LTNKA  
Reg Id: 01-1164

**Actual:**  
**34 ft.**

LUST:

Region: STATE  
Global Id: T0600101073  
Latitude: 37.697965  
Longitude: -122.118609  
Case Type: LUST Cleanup Site  
Status: Completed - Case Closed  
Status Date: 1998-07-13 00:00:00  
Lead Agency: ALAMEDA COUNTY LOP

Map ID  
Direction  
Distance  
Elevation

MAP FINDINGS

Site

Database(s)

EDR ID Number  
EPA ID Number

**MARY PETSAS (Continued)**

**S103472415**

Case Worker: SOS  
Local Agency: ALAMEDA COUNTY LOP  
RB Case Number: 01-1164  
LOC Case Number: RO0000786  
File Location: Stored electronically as an E-file  
Potential Media Affect: Other Groundwater (uses other than drinking water)  
Potential Contaminants of Concern: Gasoline  
Site History: Not reported

[Click here to access the California GeoTracker records for this facility:](#)

**LUST REG 2:**

Region: 2  
Facility Id: 01-1164  
Facility Status: Case Closed  
Case Number: 4147  
How Discovered: Tank Closure  
Leak Cause: Corrosion  
Leak Source: Tank  
Date Leak Confirmed: 4/2/1993  
Oversight Program: LUST  
Prelim. Site Assessment Workplan Submitted: Not reported  
Preliminary Site Assessment Began: Not reported  
Pollution Characterization Began: Not reported  
Pollution Remediation Plan Submitted: Not reported  
Date Remediation Action Underway: Not reported  
Date Post Remedial Action Monitoring Began: Not reported

**Alameda County CS:**

Status: Case Closed  
Record Id: RO0000786  
PE: 5602

**HAZNET:**

Gepaid: CAC001215824  
Contact: MARY PERSAS  
Telephone: 5102762828  
Facility Addr2: Not reported  
Mailing Name: Not reported  
Mailing Address: 16518 TOLEADO ST  
Mailing City,St,Zip: SAN LEANDRO, CA 945780000  
Gen County: 1  
TSD EPA ID: CAD009466392  
TSD County: 7  
Waste Category: Other empty containers 30 gallons or more  
Disposal Method: R01  
Tons: .1250  
Facility County: 1

Map ID  
 Direction  
 Distance  
 Elevation

MAP FINDINGS

Site

Database(s)

EDR ID Number  
 EPA ID Number

**K41**      **HANK'S AUTOMOTIVE SERVICE**  
**NNW**      **16065 MATEO**  
**1/4-1/2**      **SAN LEANDRO, CA 94578**  
**0.324 mi.**  
**1710 ft.**      **Site 1 of 2 in cluster K**

**SLIC**      **S108245992**  
**N/A**

**Relative:**      **SLIC:**  
**Lower**      Region:      STATE  
                  **Facility Status:**      **Open - Site Assessment**  
**Actual:**      Status Date:      1992-11-19 00:00:00  
**37 ft.**      Global Id:      T06019756277  
                  Lead Agency:      ALAMEDA COUNTY LOP  
                  Lead Agency Case Number:      RO0002826  
                  Latitude:      37.699525  
                  Longitude:      -122.116682  
                  Case Type:      Cleanup Program Site  
                  Case Worker:      MD  
                  Local Agency:      ALAMEDA COUNTY LOP  
                  RB Case Number:      NA  
                  File Location:      Stored electronically as an E-file  
                  Potential Media Affected:      Under Investigation  
                  Potential Contaminants of Concern:      Not reported  
                  Site History:      Not reported

[Click here to access the California GeoTracker records for this facility:](#)

**K42**      **HANK'S AUTOMOTIVE SERVICE**  
**NNW**      **16065 MATEO ST**  
**1/4-1/2**      **SAN LEANDRO, CA 94578**  
**0.324 mi.**  
**1710 ft.**      **Site 2 of 2 in cluster K**

**Alameda County CS**      **U001598535**  
**HIST UST**      **N/A**

**Relative:**      Alameda County CS:  
**Lower**      Status:      Preliminary site assessment workplan submitted  
                  Record Id:      RO0002826  
                  PE:      5502  
  
                  Status:      Leak being confirmed  
                  Record Id:      RO0002826  
                  PE:      5502

**HIST UST:**  
 Region:      STATE  
 Facility ID:      00000002844  
 Facility Type:      Other  
 Other Type:      TOW SERVICE  
 Total Tanks:      0001  
 Contact Name:      HANK  
 Telephone:      4153573880  
 Owner Name:      HANK'S AUTOMOTIVE SERVICE, INC  
 Owner Address:      16065 MATEO ST  
 Owner City,St,Zip:      SAN LEANDRO, CA 94578  
  
 Tank Num:      001  
 Container Num:      1  
 Year Installed:      Not reported  
 Tank Capacity:      00000550  
 Tank Used for:      PRODUCT  
 Type of Fuel:      REGULAR

Map ID  
Direction  
Distance  
Elevation

MAP FINDINGS

Site

Database(s)

EDR ID Number  
EPA ID Number

**HANK'S AUTOMOTIVE SERVICE (Continued)**

**U001598535**

Tank Construction: Not reported  
Leak Detection: Stock Inventor

**L43**  
**SE**  
**1/4-1/2**  
**0.324 mi.**  
**1712 ft.**

**AGP, INC**  
**16690 E 14TH ST**  
**SAN LEANDRO, CA 94578**

**Alameda County CS**  
**HAZNET** **S106087082**  
**N/A**

**Site 1 of 2 in cluster L**

**Relative:**  
**Higher**

Alameda County CS:  
Status: Leak being confirmed  
Record Id: RO0002997  
PE: 5602

**Actual:**  
**51 ft.**

HAZNET:

Gepaid: CAC002551608  
Contact: CARLA LOMBATO  
Telephone: 4082430707  
Facility Addr2: Not reported  
Mailing Name: Not reported  
Mailing Address: 986 MARKET ST  
Mailing City,St,Zip: SANTA CLARITA, CA 95050  
Gen County: Alameda  
TSD EPA ID: Not reported  
TSD County: San Mateo  
Waste Category: Aqueous solution with total organic residues less than 10 percent  
Disposal Method: R01  
Tons: Not reported  
Facility County: Not reported

**L44**  
**SE**  
**1/4-1/2**  
**0.324 mi.**  
**1712 ft.**

**167TH GAS STATION**  
**16690 E. 14TH STREET**  
**SAN LEANDRO, CA 94578**

**LUST** **S109604500**  
**N/A**

**Site 2 of 2 in cluster L**

**Relative:**  
**Higher**

LUST:  
Region: STATE  
Global Id: T10000001069  
Latitude: 37.692531  
Longitude: -122.109744  
Case Type: LUST Cleanup Site  
Status: Open - Site Assessment  
Status Date: 1994-04-08 00:00:00  
Lead Agency: ALAMEDA COUNTY LOP  
Case Worker: PK  
Local Agency: ALAMEDA COUNTY LOP  
RB Case Number: NA  
LOC Case Number: RO0002997  
File Location: Stored electronically as an E-file  
Potential Media Affect: Other Groundwater (uses other than drinking water)  
Potential Contaminants of Concern: Not reported  
Site History: The subject property was formerly occupied by a Texaco station, addressed as 16660 East 14th Street, from 1966 until 1985 when the two10,000-gallon, and one 6,000-gallon fuel USTs and the 550-gallon waste oil UST were removed. Due to the former presence of USTs

**Actual:**  
**51 ft.**

Map ID  
 Direction  
 Distance  
 Elevation

MAP FINDINGS

Site

Database(s)

EDR ID Number  
 EPA ID Number

**167TH GAS STATION (Continued)**

**S109604500**

onsite, a subsurface investigation was performed at the subject property in 1994 by Environmental Bio-Systems, Inc. The investigation included four soil borings advanced to a maximum depth of 20 feet below ground surface (bgs). Soil sample analytical results identified concentrations of Total Petroleum Hydrocarbons as motor oil (TPH-mo). MTBE analysis and groundwater sampling have not been conducted.

[Click here to access the California GeoTracker records for this facility:](#)

**M45**  
**North**  
**1/4-1/2**  
**0.354 mi.**  
**1869 ft.**

**ABANDONED WELL**  
**1619 162ND AVE**  
**SAN LEANDRO, CA 94578**  
**Site 1 of 3 in cluster M**

**Alameda County CS**  
**HAZNET**     **S105087313**  
**N/A**

**Relative:**  
**Higher**

Alameda County CS:  
 Status: Case Closed  
 Record Id: RO0002698  
 PE: 5502

**Actual:**  
**43 ft.**

HAZNET:  
 Gepaid: CAC002294193  
 Contact: IN LENG LEE & SIMON HUEN  
 Telephone: 9258209391  
 Facility Addr2: Not reported  
 Mailing Name: Not reported  
 Mailing Address: 1619 162ND AVENUE  
 Mailing City,St,Zip: SAN LEANDRO, CA 945780000  
 Gen County: 1  
 TSD EPA ID: CAL000161743  
 TSD County: Santa Clara  
 Waste Category: Unspecified oil-containing waste  
 Disposal Method: R01  
 Tons: 2.0850  
 Facility County: 1

**M46**  
**North**  
**1/4-1/2**  
**0.354 mi.**  
**1869 ft.**

**ABANDONED WELL**  
**1619 162ND**  
**SAN LEANDRO, CA 94578**  
**Site 2 of 3 in cluster M**

**SLIC**     **S108245891**  
**N/A**

**Relative:**  
**Higher**

SLIC:  
 Region: STATE  
**Facility Status: Completed - Case Closed**  
 Status Date: 2000-07-28 00:00:00  
 Global Id: T06019763859  
 Lead Agency: ALAMEDA COUNTY LOP  
 Lead Agency Case Number: RO0002698  
 Latitude: 37.700286  
 Longitude: -122.114144  
 Case Type: Cleanup Program Site  
 Case Worker: SOS  
 Local Agency: ALAMEDA COUNTY LOP  
 RB Case Number: NA

**Actual:**  
**43 ft.**

Map ID  
Direction  
Distance  
Elevation

MAP FINDINGS

Site

Database(s)

EDR ID Number  
EPA ID Number

**ABANDONED WELL (Continued)**

**S108245891**

File Location: Stored electronically as an E-file  
Potential Media Affected: Under Investigation  
Potential Contaminants of Concern: Not reported  
Site History: Not reported

[Click here to access the California GeoTracker records for this facility:](#)

**M47**  
**North**  
**1/4-1/2**  
**0.365 mi.**  
**1927 ft.**

**HIROS NURSERY INC**  
**1630 162ND**  
**SAN LEANDRO, CA 94578**  
**Site 3 of 3 in cluster M**

**HIST CORTESE** **S101293878**  
**LUST** **N/A**  
**Alameda County CS**  
**SWEEPS UST**

**Relative:**  
**Higher**

**CORTESE:**  
Region: CORTESE  
Facility County Code: 1  
Reg By: LTNKA  
Reg Id: 01-1436

**Actual:**  
**47 ft.**

**LUST:**

Region: STATE  
Global Id: T0600101325  
Latitude: 37.700006  
Longitude: -122.11228  
Case Type: LUST Cleanup Site  
Status: Completed - Case Closed  
Status Date: 1998-06-18 00:00:00  
Lead Agency: ALAMEDA COUNTY LOP  
Case Worker: PE  
Local Agency: ALAMEDA COUNTY LOP  
RB Case Number: 01-1436  
LOC Case Number: RO0000812  
File Location: Stored electronically as an E-file  
Potential Media Affect: Other Groundwater (uses other than drinking water)  
Potential Contaminants of Concern: Gasoline  
Site History: Not reported

[Click here to access the California GeoTracker records for this facility:](#)

**LUST REG 2:**

Region: 2  
Facility Id: 01-1436  
Facility Status: Case Closed  
Case Number: 1361  
How Discovered: Tank Closure  
Leak Cause: UNK  
Leak Source: Tank  
Date Leak Confirmed: 6/17/1993  
Oversight Program: LUST  
Prelim. Site Assesment Wokplan Submitted: Not reported  
Preliminary Site Assesment Began: Not reported  
Pollution Characterization Began: Not reported  
Pollution Remediation Plan Submitted: Not reported  
Date Remediation Action Underway: Not reported  
Date Post Remedial Action Monitoring Began: Not reported

Map ID  
Direction  
Distance  
Elevation

MAP FINDINGS

Site

Database(s)

EDR ID Number  
EPA ID Number

**HIROS NURSERY INC (Continued)**

**S101293878**

Alameda County CS:

Status: Case Closed  
Record Id: RO0000812  
PE: 5602

SWEEPS UST:

Status: Not reported  
Comp Number: 56351  
Number: Not reported  
Board Of Equalization: 44-034510  
Ref Date: Not reported  
Act Date: Not reported  
Created Date: Not reported  
Tank Status: Not reported  
Owner Tank Id: Not reported  
Swrcb Tank Id: 01-000-056351-000001  
Actv Date: Not reported  
Capacity: 1000  
Tank Use: M.V. FUEL  
Stg: PRODUCT  
Content: REG UNLEADED  
Number Of Tanks: 1

**48  
NW  
1/4-1/2  
0.391 mi.  
2062 ft.**

**ABC AUTO REPAIR  
15960 14TH  
SAN LEANDRO, CA 94578**

**HIST CORTESE  
LUST  
Alameda County CS**

**S104396782  
N/A**

**Relative:  
Lower**

CORTESE:

Region: CORTESE  
Facility County Code: 1  
Reg By: LTNKA  
Reg Id: 01-0178

**Actual:  
34 ft.**

LUST:

Region: STATE  
Global Id: T0600100165  
Latitude: 37.6993639  
Longitude: -122.1202138  
Case Type: LUST Cleanup Site  
Status: Completed - Case Closed  
Status Date: 1994-11-21 00:00:00  
Lead Agency: ALAMEDA COUNTY LOP  
Case Worker: SOS  
Local Agency: ALAMEDA COUNTY LOP  
RB Case Number: 01-0178  
LOC Case Number: RO0000921  
File Location: Stored electronically as an E-file  
Potential Media Affect: Other Groundwater (uses other than drinking water)  
Potential Contaminants of Concern: Gasoline  
Site History: Not reported

Click here to access the California GeoTracker records for this facility:

Map ID  
Direction  
Distance  
Elevation

MAP FINDINGS

Site

Database(s)

EDR ID Number  
EPA ID Number

**ABC AUTO REPAIR (Continued)**

**S104396782**

LUST REG 2:

Region: 2  
Facility Id: 01-0178  
Facility Status: Case Closed  
Case Number: 4394  
How Discovered: Tank Closure  
Leak Cause: Corrosion  
Leak Source: Tank  
Date Leak Confirmed: 1/22/1993  
Oversight Program: LUST  
Prelim. Site Assessment Workplan Submitted: Not reported  
Preliminary Site Assessment Began: Not reported  
Pollution Characterization Began: Not reported  
Pollution Remediation Plan Submitted: Not reported  
Date Remediation Action Underway: Not reported  
Date Post Remedial Action Monitoring Began: Not reported

Alameda County CS:

Status: Case Closed  
Record Id: RO0000921  
PE: 5602

**N49**  
**SSW**  
**1/4-1/2**  
**0.442 mi.**  
**2335 ft.**

**CALIFORNIA NATIONAL GUARD FACILITY**  
**16501 ASHLAND**  
**SAN LORENZO, CA 94580**

**LUST** **S102509587**  
**Alameda County CS** **N/A**

**Site 1 of 2 in cluster N**

**Relative:**  
**Lower**

LUST:

Region: STATE  
Global Id: T0600101009  
Latitude: 37.6890803  
Longitude: -122.1190265  
Case Type: LUST Cleanup Site  
Status: Completed - Case Closed  
Status Date: 1997-10-03 00:00:00  
Lead Agency: ALAMEDA COUNTY LOP  
Case Worker: AL  
Local Agency: ALAMEDA COUNTY LOP  
RB Case Number: 01-1095  
LOC Case Number: RO0000641  
File Location: Stored electronically as an E-file  
Potential Media Affect: Other Groundwater (uses other than drinking water)  
Potential Contaminants of Concern: Gasoline  
Site History: Not reported

**Actual:**  
**39 ft.**

Click here to access the California GeoTracker records for this facility:

LUST REG 2:

Region: 2  
Facility Id: 01-1095  
Facility Status: Case Closed  
Case Number: 2690  
How Discovered: OM  
Leak Cause: Corrosion  
Leak Source: Piping

Map ID  
Direction  
Distance  
Elevation

MAP FINDINGS

Site

Database(s)

EDR ID Number  
EPA ID Number

**CALIFORNIA NATIONAL GUARD FACILITY (Continued)**

**S102509587**

Date Leak Confirmed: 10/8/1992  
Oversight Program: LUST  
Prelim. Site Assessment Wokplan Submitted: Not reported  
Preliminary Site Assessment Began: Not reported  
Pollution Characterization Began: Not reported  
Pollution Remediation Plan Submitted: Not reported  
Date Remediation Action Underway: Not reported  
Date Post Remedial Action Monitoring Began: Not reported

Alameda County CS:

Status: Case Closed  
Record Id: RO0000641  
PE: 5602

**N50**  
**SSW**  
**1/4-1/2**  
**0.442 mi.**  
**2335 ft.**

**OMS #35**  
**16501 ASHLAND AVE**  
**SAN LORENZO, CA 94580**

**RCRA-SQG 1000100277**  
**FINDS CAD981369085**  
**HIST CORTESE**  
**HAZNET**

**Site 2 of 2 in cluster N**

**Relative:**  
**Lower**

RCRA-SQG:

Date form received by agency: 01/23/1986  
Facility name: OMS #35  
Facility address: 16501 ASHLAND AVE  
SAN LORENZO, CA 94580  
EPA ID: CAD981369085  
Mailing address: ASHLAND AVE  
SAN LORENZO, CA 94580  
Contact: ENVIRONMENTAL MANAGER  
Contact address: 16501 ASHLAND AVE  
SAN LORENZO, CA 94580  
Contact country: US  
Contact telephone: (916) 920-6505  
Contact email: Not reported  
EPA Region: 09  
Classification: Small Small Quantity Generator  
Description: Handler: generates more than 100 and less than 1000 kg of hazardous waste during any calendar month and accumulates less than 6000 kg of hazardous waste at any time; or generates 100 kg or less of hazardous waste during any calendar month, and accumulates more than 1000 kg of hazardous waste at any time

**Actual:**  
**39 ft.**

Owner/Operator Summary:

Owner/operator name: CALIFORNIA ARMY NATL GUARD  
Owner/operator address: NOT REQUIRED  
NOT REQUIRED, ME 99999  
Owner/operator country: Not reported  
Owner/operator telephone: (415) 555-1212  
Legal status: Private  
Owner/Operator Type: Owner  
Owner/Op start date: Not reported  
Owner/Op end date: Not reported

Owner/operator name: NOT REQUIRED  
Owner/operator address: NOT REQUIRED  
NOT REQUIRED, ME 99999  
Owner/operator country: Not reported

Map ID  
Direction  
Distance  
Elevation

MAP FINDINGS

Site

Database(s)

EDR ID Number  
EPA ID Number

**OMS #35 (Continued)**

**1000100277**

Owner/operator telephone: (415) 555-1212  
Legal status: Private  
Owner/Operator Type: Operator  
Owner/Op start date: Not reported  
Owner/Op end date: Not reported

Handler Activities Summary:

U.S. importer of hazardous waste: No  
Mixed waste (haz. and radioactive): Unknown  
Recycler of hazardous waste: No  
Transporter of hazardous waste: No  
Treater, storer or disposer of HW: No  
Underground injection activity: No  
On-site burner exemption: No  
Furnace exemption: No  
Used oil fuel burner: No  
Used oil processor: No  
User oil refiner: No  
Used oil fuel marketer to burner: No  
Used oil Specification marketer: No  
Used oil transfer facility: No  
Used oil transporter: No  
Off-site waste receiver: Verified to be non-commercial

Violation Status: No violations found

FINDS:

Registry ID: 110002683016

Environmental Interest/Information System

California Hazardous Waste Tracking System - Datamart (HWTS-DATAMART) provides California with information on hazardous waste shipments for generators, transporters, and treatment, storage, and disposal facilities.

RCRAInfo is a national information system that supports the Resource Conservation and Recovery Act (RCRA) program through the tracking of events and activities related to facilities that generate, transport, and treat, store, or dispose of hazardous waste. RCRAInfo allows RCRA program staff to track the notification, permit, compliance, and corrective action activities required under RCRA.

CORTESE:

Region: CORTESE  
Facility County Code: 1  
Reg By: LTNKA  
Reg Id: 01-1095

HAZNET:

Gepaid: CAD981369085  
Contact: DAN AGUIRRE AHMS  
Telephone: 9168543691  
Facility Addr2: Not reported  
Mailing Name: Not reported

Map ID  
Direction  
Distance  
Elevation

MAP FINDINGS

Site

Database(s)

EDR ID Number  
EPA ID Number

**OMS #35 (Continued)**

**1000100277**

Mailing Address: 9800 GOETHE RD  
Mailing City,St,Zip: SACRAMENTO, CA 958273563  
Gen County: Alameda  
TSD EPA ID: Not reported  
TSD County: Los Angeles  
Waste Category: Other inorganic solid waste  
Disposal Method: T01  
Tons: 0.10  
Facility County: Not reported

Gepaid: CAD981369085  
Contact: DAN AGUIRRE AHMS  
Telephone: 9168543691  
Facility Addr2: Not reported  
Mailing Name: Not reported  
Mailing Address: 9800 GOETHE RD  
Mailing City,St,Zip: SACRAMENTO, CA 958273563  
Gen County: Alameda  
TSD EPA ID: Not reported  
TSD County: Los Angeles  
Waste Category: Unspecified oil-containing waste  
Disposal Method: Not reported  
Tons: 0.08  
Facility County: Not reported

Gepaid: CAD981369085  
Contact: DAN AGUIRRE AHMS  
Telephone: 9168543691  
Facility Addr2: Not reported  
Mailing Name: Not reported  
Mailing Address: 9800 GOETHE RD  
Mailing City,St,Zip: SACRAMENTO, CA 958273563  
Gen County: Alameda  
TSD EPA ID: Not reported  
TSD County: Los Angeles  
Waste Category: Unspecified oil-containing waste  
Disposal Method: H01  
Tons: 0.04  
Facility County: Not reported

Gepaid: CAD981369085  
Contact: DAN AGUIRRE AHMS  
Telephone: 9168543691  
Facility Addr2: Not reported  
Mailing Name: Not reported  
Mailing Address: 9800 GOETHE RD  
Mailing City,St,Zip: SACRAMENTO, CA 958273563  
Gen County: Alameda  
TSD EPA ID: Not reported  
TSD County: Los Angeles  
Waste Category: Off-specification, aged or surplus organics  
Disposal Method: Not reported  
Tons: 0.15  
Facility County: Not reported

Gepaid: CAD981369085  
Contact: DAN AGUIRRE AHMS

Map ID  
 Direction  
 Distance  
 Elevation

MAP FINDINGS

Site

Database(s)

EDR ID Number  
 EPA ID Number

**OMS #35 (Continued)**

**1000100277**

Telephone: 9168543691  
 Facility Addr2: Not reported  
 Mailing Name: Not reported  
 Mailing Address: 9800 GOETHE RD  
 Mailing City,St,Zip: SACRAMENTO, CA 958273563  
 Gen County: Alameda  
 TSD EPA ID: Not reported  
 TSD County: Los Angeles  
 Waste Category: Off-specification, aged or surplus organics  
 Disposal Method: T01  
 Tons: 0.14  
 Facility County: Not reported

[Click this hyperlink](#) while viewing on your computer to access  
 80 additional CA\_HAZNET: record(s) in the EDR Site Report.

**51**  
**East**  
**1/4-1/2**  
**0.444 mi.**  
**2347 ft.**

**J C HAULING AND RECYCLING**  
**1560 167TH AVE**  
**SAN LEANDRO, CA 94578**

**SWRCY S110326806**  
**N/A**

**Relative:**  
**Higher**

SWRCY:  
 Facility Phone Number: Not reported  
 Whether The Facility Is Grandfathered: N  
 Effective Date: 04/20/2010  
 Rural: N  
 As Of: 11/17/2010  
 Party Number: 53702

**Actual:**  
**57 ft.**

**52**  
**NW**  
**1/2-1**  
**0.532 mi.**  
**2811 ft.**

**UNOCAL SERVICE STATION #6277**  
**15803 EAST 14TH STREET**  
**SAN LEANDRO, CA 92584**

**Notify 65 S100178990**  
**N/A**

**Relative:**  
**Lower**

Notify 65:  
 Date Reported: Not reported  
 Staff Initials: Not reported  
 Board File Number: Not reported  
 Facility Type: Not reported  
 Discharge Date: Not reported  
 Incident Description: 92584

**Actual:**  
**33 ft.**

**53**  
**WSW**  
**1/2-1**  
**0.865 mi.**  
**4565 ft.**

**FOUR STAR LUMBER CO**  
**15444 HESPERIAN BOULEVARD**  
**SAN LEANDRO, CA 92584**

**Notify 65 S100179438**  
**N/A**

**Relative:**  
**Lower**

Notify 65:  
 Date Reported: Not reported  
 Staff Initials: Not reported  
 Board File Number: Not reported  
 Facility Type: Not reported

**Actual:**  
**41 ft.**

Map ID  
Direction  
Distance  
Elevation

MAP FINDINGS

Site

Database(s)

EDR ID Number  
EPA ID Number

**FOUR STAR LUMBER CO (Continued)**

**S100179438**

Discharge Date: Not reported  
Incident Description: 92584

**54**  
**WNW**  
**1/2-1**  
**0.942 mi.**  
**4973 ft.**

**USA PETROLEUM**  
**15120 HEPERIAN BOULEVARD**  
**SAN LEANDRO, CA 92584**

**Notify 65** **U000056654**  
**N/A**

**Relative:**  
**Lower**

Notify 65:

Date Reported: Not reported  
Staff Initials: Not reported  
Board File Number: Not reported  
Facility Type: Not reported  
Discharge Date: Not reported  
Incident Description: 92584

**Actual:**  
**34 ft.**

Count: 7 records.

ORPHAN SUMMARY

City	EDR ID	Site Name	Site Address	Zip	Database(s)
ALAMEDA	S110735780	ROUTE 238 CORRIDOR IMPROVEMENT PRO	FOOTHILL AND MISSION BLVD	94541	NPDES
HAYWARD	1003879390	EDEN ROCK PROPS	3146, 3167 & 3191 CORPORATE PL	94541	CERC-NFRAP
HAYWARD	1003879275	ARDEN ROAD PROPERTY	ARDEN RD	94541	CERC-NFRAP
HAYWARD	1003878524	BAY CITIES RUBBISH DSPL CO	FOOT OF W WINTON AVE	94541	CERC-NFRAP
HAYWARD	S109465079	WEST A STREET REALIGNMENT PROJECT	HESPERIAN BLVD TO GOLF COURSE	94541	NPDES
SAN LEANDRO	1003878920	PG&E GAS PLANT SAN LEANDRO	ALVARDO & ST JOHNS STS	94578	CERC-NFRAP
SAN LORENZO	S109447436	KENT GARDENS SENIOR HOUSING	16438 TO 16450 KENT AVE	94580	NPDES

# GOVERNMENT RECORDS SEARCHED / DATA CURRENCY TRACKING

To maintain currency of the following federal and state databases, EDR contacts the appropriate governmental agency on a monthly or quarterly basis, as required.

**Number of Days to Update:** Provides confirmation that EDR is reporting records that have been updated within 90 days from the date the government agency made the information available to the public.

## STANDARD ENVIRONMENTAL RECORDS

### ***Federal NPL site list***

#### NPL: National Priority List

National Priorities List (Superfund). The NPL is a subset of CERCLIS and identifies over 1,200 sites for priority cleanup under the Superfund Program. NPL sites may encompass relatively large areas. As such, EDR provides polygon coverage for over 1,000 NPL site boundaries produced by EPA's Environmental Photographic Interpretation Center (EPIC) and regional EPA offices.

Date of Government Version: 12/31/2010	Source: EPA
Date Data Arrived at EDR: 01/13/2011	Telephone: N/A
Date Made Active in Reports: 01/28/2011	Last EDR Contact: 04/13/2011
Number of Days to Update: 15	Next Scheduled EDR Contact: 07/25/2011
	Data Release Frequency: Quarterly

#### NPL Site Boundaries

##### Sources:

EPA's Environmental Photographic Interpretation Center (EPIC)  
Telephone: 202-564-7333

EPA Region 1  
Telephone 617-918-1143

EPA Region 6  
Telephone: 214-655-6659

EPA Region 3  
Telephone 215-814-5418

EPA Region 7  
Telephone: 913-551-7247

EPA Region 4  
Telephone 404-562-8033

EPA Region 8  
Telephone: 303-312-6774

EPA Region 5  
Telephone 312-886-6686

EPA Region 9  
Telephone: 415-947-4246

EPA Region 10  
Telephone 206-553-8665

#### Proposed NPL: Proposed National Priority List Sites

A site that has been proposed for listing on the National Priorities List through the issuance of a proposed rule in the Federal Register. EPA then accepts public comments on the site, responds to the comments, and places on the NPL those sites that continue to meet the requirements for listing.

Date of Government Version: 12/31/2010	Source: EPA
Date Data Arrived at EDR: 01/13/2011	Telephone: N/A
Date Made Active in Reports: 01/28/2011	Last EDR Contact: 04/13/2011
Number of Days to Update: 15	Next Scheduled EDR Contact: 07/25/2011
	Data Release Frequency: Quarterly

#### NPL LIENS: Federal Superfund Liens

Federal Superfund Liens. Under the authority granted the USEPA by CERCLA of 1980, the USEPA has the authority to file liens against real property in order to recover remedial action expenditures or when the property owner received notification of potential liability. USEPA compiles a listing of filed notices of Superfund Liens.

Date of Government Version: 10/15/1991	Source: EPA
Date Data Arrived at EDR: 02/02/1994	Telephone: 202-564-4267
Date Made Active in Reports: 03/30/1994	Last EDR Contact: 02/14/2011
Number of Days to Update: 56	Next Scheduled EDR Contact: 05/30/2011
	Data Release Frequency: No Update Planned

# GOVERNMENT RECORDS SEARCHED / DATA CURRENCY TRACKING

## ***Federal Delisted NPL site list***

### DELISTED NPL: National Priority List Deletions

The National Oil and Hazardous Substances Pollution Contingency Plan (NCP) establishes the criteria that the EPA uses to delete sites from the NPL. In accordance with 40 CFR 300.425.(e), sites may be deleted from the NPL where no further response is appropriate.

Date of Government Version: 12/31/2010	Source: EPA
Date Data Arrived at EDR: 01/13/2011	Telephone: N/A
Date Made Active in Reports: 01/28/2011	Last EDR Contact: 04/13/2011
Number of Days to Update: 15	Next Scheduled EDR Contact: 07/25/2011
	Data Release Frequency: Quarterly

## ***Federal CERCLIS list***

### CERCLIS: Comprehensive Environmental Response, Compensation, and Liability Information System

CERCLIS contains data on potentially hazardous waste sites that have been reported to the USEPA by states, municipalities, private companies and private persons, pursuant to Section 103 of the Comprehensive Environmental Response, Compensation, and Liability Act (CERCLA). CERCLIS contains sites which are either proposed to or on the National Priorities List (NPL) and sites which are in the screening and assessment phase for possible inclusion on the NPL.

Date of Government Version: 11/30/2010	Source: EPA
Date Data Arrived at EDR: 12/30/2010	Telephone: 703-412-9810
Date Made Active in Reports: 02/25/2011	Last EDR Contact: 03/01/2011
Number of Days to Update: 57	Next Scheduled EDR Contact: 06/13/2011
	Data Release Frequency: Quarterly

### FEDERAL FACILITY: Federal Facility Site Information listing

A listing of National Priority List (NPL) and Base Realignment and Closure (BRAC) sites found in the Comprehensive Environmental Response, Compensation and Liability Information System (CERCLIS) Database where EPA's Federal Facilities Restoration and Reuse Office is involved in cleanup activities.

Date of Government Version: 12/10/2010	Source: Environmental Protection Agency
Date Data Arrived at EDR: 01/11/2011	Telephone: 703-603-8704
Date Made Active in Reports: 02/16/2011	Last EDR Contact: 04/15/2011
Number of Days to Update: 36	Next Scheduled EDR Contact: 07/25/2011
	Data Release Frequency: Varies

## ***Federal CERCLIS NFRAP site List***

### CERCLIS-NFRAP: CERCLIS No Further Remedial Action Planned

Archived sites are sites that have been removed and archived from the inventory of CERCLIS sites. Archived status indicates that, to the best of EPA's knowledge, assessment at a site has been completed and that EPA has determined no further steps will be taken to list this site on the National Priorities List (NPL), unless information indicates this decision was not appropriate or other considerations require a recommendation for listing at a later time. This decision does not necessarily mean that there is no hazard associated with a given site; it only means that, based upon available information, the location is not judged to be a potential NPL site.

Date of Government Version: 10/28/2010	Source: EPA
Date Data Arrived at EDR: 12/01/2010	Telephone: 703-412-9810
Date Made Active in Reports: 02/25/2011	Last EDR Contact: 03/01/2011
Number of Days to Update: 86	Next Scheduled EDR Contact: 06/13/2011
	Data Release Frequency: Quarterly

## ***Federal RCRA CORRACTS facilities list***

### CORRACTS: Corrective Action Report

CORRACTS identifies hazardous waste handlers with RCRA corrective action activity.

# GOVERNMENT RECORDS SEARCHED / DATA CURRENCY TRACKING

Date of Government Version: 05/25/2010  
Date Data Arrived at EDR: 06/02/2010  
Date Made Active in Reports: 10/04/2010  
Number of Days to Update: 124

Source: EPA  
Telephone: 800-424-9346  
Last EDR Contact: 02/14/2011  
Next Scheduled EDR Contact: 05/30/2011  
Data Release Frequency: Quarterly

## ***Federal RCRA non-CORRACTS TSD facilities list***

### **RCRA-TSDF: RCRA - Treatment, Storage and Disposal**

RCRAInfo is EPA's comprehensive information system, providing access to data supporting the Resource Conservation and Recovery Act (RCRA) of 1976 and the Hazardous and Solid Waste Amendments (HSWA) of 1984. The database includes selective information on sites which generate, transport, store, treat and/or dispose of hazardous waste as defined by the Resource Conservation and Recovery Act (RCRA). Transporters are individuals or entities that move hazardous waste from the generator offsite to a facility that can recycle, treat, store, or dispose of the waste. TSDFs treat, store, or dispose of the waste.

Date of Government Version: 02/17/2010  
Date Data Arrived at EDR: 02/19/2010  
Date Made Active in Reports: 05/17/2010  
Number of Days to Update: 87

Source: Environmental Protection Agency  
Telephone: (415) 495-8895  
Last EDR Contact: 04/05/2011  
Next Scheduled EDR Contact: 07/18/2011  
Data Release Frequency: Quarterly

## ***Federal RCRA generators list***

### **RCRA-LQG: RCRA - Large Quantity Generators**

RCRAInfo is EPA's comprehensive information system, providing access to data supporting the Resource Conservation and Recovery Act (RCRA) of 1976 and the Hazardous and Solid Waste Amendments (HSWA) of 1984. The database includes selective information on sites which generate, transport, store, treat and/or dispose of hazardous waste as defined by the Resource Conservation and Recovery Act (RCRA). Large quantity generators (LQGs) generate over 1,000 kilograms (kg) of hazardous waste, or over 1 kg of acutely hazardous waste per month.

Date of Government Version: 02/17/2010  
Date Data Arrived at EDR: 02/19/2010  
Date Made Active in Reports: 05/17/2010  
Number of Days to Update: 87

Source: Environmental Protection Agency  
Telephone: (415) 495-8895  
Last EDR Contact: 04/05/2011  
Next Scheduled EDR Contact: 07/18/2011  
Data Release Frequency: Quarterly

### **RCRA-SQG: RCRA - Small Quantity Generators**

RCRAInfo is EPA's comprehensive information system, providing access to data supporting the Resource Conservation and Recovery Act (RCRA) of 1976 and the Hazardous and Solid Waste Amendments (HSWA) of 1984. The database includes selective information on sites which generate, transport, store, treat and/or dispose of hazardous waste as defined by the Resource Conservation and Recovery Act (RCRA). Small quantity generators (SQGs) generate between 100 kg and 1,000 kg of hazardous waste per month.

Date of Government Version: 02/17/2010  
Date Data Arrived at EDR: 02/19/2010  
Date Made Active in Reports: 05/17/2010  
Number of Days to Update: 87

Source: Environmental Protection Agency  
Telephone: (415) 495-8895  
Last EDR Contact: 04/05/2011  
Next Scheduled EDR Contact: 07/18/2011  
Data Release Frequency: Quarterly

### **RCRA-CESQG: RCRA - Conditionally Exempt Small Quantity Generators**

RCRAInfo is EPA's comprehensive information system, providing access to data supporting the Resource Conservation and Recovery Act (RCRA) of 1976 and the Hazardous and Solid Waste Amendments (HSWA) of 1984. The database includes selective information on sites which generate, transport, store, treat and/or dispose of hazardous waste as defined by the Resource Conservation and Recovery Act (RCRA). Conditionally exempt small quantity generators (CESQGs) generate less than 100 kg of hazardous waste, or less than 1 kg of acutely hazardous waste per month.

Date of Government Version: 02/17/2010  
Date Data Arrived at EDR: 02/19/2010  
Date Made Active in Reports: 05/17/2010  
Number of Days to Update: 87

Source: Environmental Protection Agency  
Telephone: (415) 495-8895  
Last EDR Contact: 04/05/2011  
Next Scheduled EDR Contact: 07/18/2011  
Data Release Frequency: Varies

# GOVERNMENT RECORDS SEARCHED / DATA CURRENCY TRACKING

## ***Federal institutional controls / engineering controls registries***

### **US ENG CONTROLS: Engineering Controls Sites List**

A listing of sites with engineering controls in place. Engineering controls include various forms of caps, building foundations, liners, and treatment methods to create pathway elimination for regulated substances to enter environmental media or effect human health.

Date of Government Version: 01/05/2011	Source: Environmental Protection Agency
Date Data Arrived at EDR: 01/14/2011	Telephone: 703-603-0695
Date Made Active in Reports: 01/28/2011	Last EDR Contact: 03/14/2011
Number of Days to Update: 14	Next Scheduled EDR Contact: 06/27/2011
	Data Release Frequency: Varies

### **US INST CONTROL: Sites with Institutional Controls**

A listing of sites with institutional controls in place. Institutional controls include administrative measures, such as groundwater use restrictions, construction restrictions, property use restrictions, and post remediation care requirements intended to prevent exposure to contaminants remaining on site. Deed restrictions are generally required as part of the institutional controls.

Date of Government Version: 01/05/2011	Source: Environmental Protection Agency
Date Data Arrived at EDR: 01/14/2011	Telephone: 703-603-0695
Date Made Active in Reports: 01/28/2011	Last EDR Contact: 03/14/2011
Number of Days to Update: 14	Next Scheduled EDR Contact: 06/27/2011
	Data Release Frequency: Varies

## ***Federal ERNS list***

### **ERNS: Emergency Response Notification System**

Emergency Response Notification System. ERNS records and stores information on reported releases of oil and hazardous substances.

Date of Government Version: 12/31/2010	Source: National Response Center, United States Coast Guard
Date Data Arrived at EDR: 01/07/2011	Telephone: 202-267-2180
Date Made Active in Reports: 03/21/2011	Last EDR Contact: 04/05/2011
Number of Days to Update: 73	Next Scheduled EDR Contact: 07/18/2011
	Data Release Frequency: Annually

## ***State- and tribal - equivalent NPL***

### **RESPONSE: State Response Sites**

Identifies confirmed release sites where DTSC is involved in remediation, either in a lead or oversight capacity. These confirmed release sites are generally high-priority and high potential risk.

Date of Government Version: 02/07/2011	Source: Department of Toxic Substances Control
Date Data Arrived at EDR: 02/08/2011	Telephone: 916-323-3400
Date Made Active in Reports: 03/08/2011	Last EDR Contact: 03/17/2011
Number of Days to Update: 28	Next Scheduled EDR Contact: 05/23/2011
	Data Release Frequency: Quarterly

## ***State- and tribal - equivalent CERCLIS***

### **ENVIROSTOR: EnviroStor Database**

The Department of Toxic Substances Control's (DTSC's) Site Mitigation and Brownfields Reuse Program's (SMBRP's) EnviroStor database identifies sites that have known contamination or sites for which there may be reasons to investigate further. The database includes the following site types: Federal Superfund sites (National Priorities List (NPL)); State Response, including Military Facilities and State Superfund; Voluntary Cleanup; and School sites. EnviroStor provides similar information to the information that was available in CalSites, and provides additional site information, including, but not limited to, identification of formerly-contaminated properties that have been released for reuse, properties where environmental deed restrictions have been recorded to prevent inappropriate land uses, and risk characterization information that is used to assess potential impacts to public health and the environment at contaminated sites.

# GOVERNMENT RECORDS SEARCHED / DATA CURRENCY TRACKING

Date of Government Version: 02/07/2011  
Date Data Arrived at EDR: 02/08/2011  
Date Made Active in Reports: 03/08/2011  
Number of Days to Update: 28

Source: Department of Toxic Substances Control  
Telephone: 916-323-3400  
Last EDR Contact: 03/17/2011  
Next Scheduled EDR Contact: 05/23/2011  
Data Release Frequency: Quarterly

## ***State and tribal landfill and/or solid waste disposal site lists***

### **SWF/LF (SWIS): Solid Waste Information System**

Active, Closed and Inactive Landfills. SWF/LF records typically contain an inventory of solid waste disposal facilities or landfills. These may be active or inactive facilities or open dumps that failed to meet RCRA Section 4004 criteria for solid waste landfills or disposal sites.

Date of Government Version: 02/22/2011  
Date Data Arrived at EDR: 02/22/2011  
Date Made Active in Reports: 03/22/2011  
Number of Days to Update: 28

Source: Department of Resources Recycling and Recovery  
Telephone: 916-341-6320  
Last EDR Contact: 02/22/2011  
Next Scheduled EDR Contact: 06/06/2011  
Data Release Frequency: Quarterly

## ***State and tribal leaking storage tank lists***

### **LUST REG 9: Leaking Underground Storage Tank Report**

Orange, Riverside, San Diego counties. For more current information, please refer to the State Water Resources Control Board's LUST database.

Date of Government Version: 03/01/2001  
Date Data Arrived at EDR: 04/23/2001  
Date Made Active in Reports: 05/21/2001  
Number of Days to Update: 28

Source: California Regional Water Quality Control Board San Diego Region (9)  
Telephone: 858-637-5595  
Last EDR Contact: 03/28/2011  
Next Scheduled EDR Contact: 07/11/2011  
Data Release Frequency: No Update Planned

### **LUST REG 7: Leaking Underground Storage Tank Case Listing**

Leaking Underground Storage Tank locations. Imperial, Riverside, San Diego, Santa Barbara counties.

Date of Government Version: 02/26/2004  
Date Data Arrived at EDR: 02/26/2004  
Date Made Active in Reports: 03/24/2004  
Number of Days to Update: 27

Source: California Regional Water Quality Control Board Colorado River Basin Region (7)  
Telephone: 760-776-8943  
Last EDR Contact: 01/31/2011  
Next Scheduled EDR Contact: 05/16/2011  
Data Release Frequency: No Update Planned

### **LUST REG 6V: Leaking Underground Storage Tank Case Listing**

Leaking Underground Storage Tank locations. Inyo, Kern, Los Angeles, Mono, San Bernardino counties.

Date of Government Version: 06/07/2005  
Date Data Arrived at EDR: 06/07/2005  
Date Made Active in Reports: 06/29/2005  
Number of Days to Update: 22

Source: California Regional Water Quality Control Board Victorville Branch Office (6)  
Telephone: 760-241-7365  
Last EDR Contact: 03/14/2011  
Next Scheduled EDR Contact: 06/27/2011  
Data Release Frequency: No Update Planned

### **LUST REG 6L: Leaking Underground Storage Tank Case Listing**

For more current information, please refer to the State Water Resources Control Board's LUST database.

Date of Government Version: 09/09/2003  
Date Data Arrived at EDR: 09/10/2003  
Date Made Active in Reports: 10/07/2003  
Number of Days to Update: 27

Source: California Regional Water Quality Control Board Lahontan Region (6)  
Telephone: 530-542-5572  
Last EDR Contact: 03/14/2011  
Next Scheduled EDR Contact: 06/27/2011  
Data Release Frequency: No Update Planned

### **LUST REG 5: Leaking Underground Storage Tank Database**

Leaking Underground Storage Tank locations. Alameda, Alpine, Amador, Butte, Colusa, Contra Costa, Calveras, El Dorado, Fresno, Glenn, Kern, Kings, Lake, Lassen, Madera, Mariposa, Merced, Modoc, Napa, Nevada, Placer, Plumas, Sacramento, San Joaquin, Shasta, Solano, Stanislaus, Sutter, Tehama, Tulare, Tuolumne, Yolo, Yuba counties.

# GOVERNMENT RECORDS SEARCHED / DATA CURRENCY TRACKING

Date of Government Version: 07/01/2008  
Date Data Arrived at EDR: 07/22/2008  
Date Made Active in Reports: 07/31/2008  
Number of Days to Update: 9

Source: California Regional Water Quality Control Board Central Valley Region (5)  
Telephone: 916-464-4834  
Last EDR Contact: 04/04/2011  
Next Scheduled EDR Contact: 07/18/2011  
Data Release Frequency: Quarterly

## LUST REG 4: Underground Storage Tank Leak List

Los Angeles, Ventura counties. For more current information, please refer to the State Water Resources Control Board's LUST database.

Date of Government Version: 09/07/2004  
Date Data Arrived at EDR: 09/07/2004  
Date Made Active in Reports: 10/12/2004  
Number of Days to Update: 35

Source: California Regional Water Quality Control Board Los Angeles Region (4)  
Telephone: 213-576-6710  
Last EDR Contact: 03/07/2011  
Next Scheduled EDR Contact: 06/20/2011  
Data Release Frequency: No Update Planned

## LUST REG 3: Leaking Underground Storage Tank Database

Leaking Underground Storage Tank locations. Monterey, San Benito, San Luis Obispo, Santa Barbara, Santa Cruz counties.

Date of Government Version: 05/19/2003  
Date Data Arrived at EDR: 05/19/2003  
Date Made Active in Reports: 06/02/2003  
Number of Days to Update: 14

Source: California Regional Water Quality Control Board Central Coast Region (3)  
Telephone: 805-542-4786  
Last EDR Contact: 04/18/2011  
Next Scheduled EDR Contact: 08/01/2011  
Data Release Frequency: No Update Planned

## LUST REG 2: Fuel Leak List

Leaking Underground Storage Tank locations. Alameda, Contra Costa, Marin, Napa, San Francisco, San Mateo, Santa Clara, Solano, Sonoma counties.

Date of Government Version: 09/30/2004  
Date Data Arrived at EDR: 10/20/2004  
Date Made Active in Reports: 11/19/2004  
Number of Days to Update: 30

Source: California Regional Water Quality Control Board San Francisco Bay Region (2)  
Telephone: 510-622-2433  
Last EDR Contact: 03/21/2011  
Next Scheduled EDR Contact: 07/04/2011  
Data Release Frequency: Quarterly

## LUST REG 1: Active Toxic Site Investigation

Del Norte, Humboldt, Lake, Mendocino, Modoc, Siskiyou, Sonoma, Trinity counties. For more current information, please refer to the State Water Resources Control Board's LUST database.

Date of Government Version: 02/01/2001  
Date Data Arrived at EDR: 02/28/2001  
Date Made Active in Reports: 03/29/2001  
Number of Days to Update: 29

Source: California Regional Water Quality Control Board North Coast (1)  
Telephone: 707-570-3769  
Last EDR Contact: 01/31/2011  
Next Scheduled EDR Contact: 05/16/2011  
Data Release Frequency: No Update Planned

## LUST: Geotracker's Leaking Underground Fuel Tank Report

Leaking Underground Storage Tank Incident Reports. LUST records contain an inventory of reported leaking underground storage tank incidents. Not all states maintain these records, and the information stored varies by state. For more information on a particular leaking underground storage tank sites, please contact the appropriate regulatory agency.

Date of Government Version: 02/03/2011  
Date Data Arrived at EDR: 02/04/2011  
Date Made Active in Reports: 03/08/2011  
Number of Days to Update: 32

Source: State Water Resources Control Board  
Telephone: see region list  
Last EDR Contact: 03/23/2011  
Next Scheduled EDR Contact: 07/04/2011  
Data Release Frequency: Quarterly

## LUST REG 8: Leaking Underground Storage Tanks

California Regional Water Quality Control Board Santa Ana Region (8). For more current information, please refer to the State Water Resources Control Board's LUST database.

# GOVERNMENT RECORDS SEARCHED / DATA CURRENCY TRACKING

Date of Government Version: 02/14/2005  
Date Data Arrived at EDR: 02/15/2005  
Date Made Active in Reports: 03/28/2005  
Number of Days to Update: 41

Source: California Regional Water Quality Control Board Santa Ana Region (8)  
Telephone: 909-782-4496  
Last EDR Contact: 04/18/2011  
Next Scheduled EDR Contact: 08/01/2011  
Data Release Frequency: Varies

## SLIC: Statewide SLIC Cases

The SLIC (Spills, Leaks, Investigations and Cleanup) program is designed to protect and restore water quality from spills, leaks, and similar discharges.

Date of Government Version: 02/03/2011  
Date Data Arrived at EDR: 02/04/2011  
Date Made Active in Reports: 03/08/2011  
Number of Days to Update: 32

Source: State Water Resources Control Board  
Telephone: 866-480-1028  
Last EDR Contact: 03/23/2011  
Next Scheduled EDR Contact: 07/04/2011  
Data Release Frequency: Varies

## SLIC REG 1: Active Toxic Site Investigations

The SLIC (Spills, Leaks, Investigations and Cleanup) program is designed to protect and restore water quality from spills, leaks, and similar discharges.

Date of Government Version: 04/03/2003  
Date Data Arrived at EDR: 04/07/2003  
Date Made Active in Reports: 04/25/2003  
Number of Days to Update: 18

Source: California Regional Water Quality Control Board, North Coast Region (1)  
Telephone: 707-576-2220  
Last EDR Contact: 01/31/2011  
Next Scheduled EDR Contact: 05/16/2011  
Data Release Frequency: No Update Planned

## SLIC REG 2: Spills, Leaks, Investigation & Cleanup Cost Recovery Listing

The SLIC (Spills, Leaks, Investigations and Cleanup) program is designed to protect and restore water quality from spills, leaks, and similar discharges.

Date of Government Version: 09/30/2004  
Date Data Arrived at EDR: 10/20/2004  
Date Made Active in Reports: 11/19/2004  
Number of Days to Update: 30

Source: Regional Water Quality Control Board San Francisco Bay Region (2)  
Telephone: 510-286-0457  
Last EDR Contact: 03/21/2011  
Next Scheduled EDR Contact: 07/04/2011  
Data Release Frequency: Quarterly

## SLIC REG 3: Spills, Leaks, Investigation & Cleanup Cost Recovery Listing

The SLIC (Spills, Leaks, Investigations and Cleanup) program is designed to protect and restore water quality from spills, leaks, and similar discharges.

Date of Government Version: 05/18/2006  
Date Data Arrived at EDR: 05/18/2006  
Date Made Active in Reports: 06/15/2006  
Number of Days to Update: 28

Source: California Regional Water Quality Control Board Central Coast Region (3)  
Telephone: 805-549-3147  
Last EDR Contact: 04/18/2011  
Next Scheduled EDR Contact: 08/01/2011  
Data Release Frequency: Semi-Annually

## SLIC REG 4: Spills, Leaks, Investigation & Cleanup Cost Recovery Listing

The SLIC (Spills, Leaks, Investigations and Cleanup) program is designed to protect and restore water quality from spills, leaks, and similar discharges.

Date of Government Version: 11/17/2004  
Date Data Arrived at EDR: 11/18/2004  
Date Made Active in Reports: 01/04/2005  
Number of Days to Update: 47

Source: Region Water Quality Control Board Los Angeles Region (4)  
Telephone: 213-576-6600  
Last EDR Contact: 04/04/2011  
Next Scheduled EDR Contact: 07/18/2011  
Data Release Frequency: Varies

## SLIC REG 5: Spills, Leaks, Investigation & Cleanup Cost Recovery Listing

The SLIC (Spills, Leaks, Investigations and Cleanup) program is designed to protect and restore water quality from spills, leaks, and similar discharges.

# GOVERNMENT RECORDS SEARCHED / DATA CURRENCY TRACKING

Date of Government Version: 04/01/2005  
Date Data Arrived at EDR: 04/05/2005  
Date Made Active in Reports: 04/21/2005  
Number of Days to Update: 16

Source: Regional Water Quality Control Board Central Valley Region (5)  
Telephone: 916-464-3291  
Last EDR Contact: 03/14/2011  
Next Scheduled EDR Contact: 06/27/2011  
Data Release Frequency: Semi-Annually

## SLIC REG 6V: Spills, Leaks, Investigation & Cleanup Cost Recovery Listing

The SLIC (Spills, Leaks, Investigations and Cleanup) program is designed to protect and restore water quality from spills, leaks, and similar discharges.

Date of Government Version: 05/24/2005  
Date Data Arrived at EDR: 05/25/2005  
Date Made Active in Reports: 06/16/2005  
Number of Days to Update: 22

Source: Regional Water Quality Control Board, Victorville Branch  
Telephone: 619-241-6583  
Last EDR Contact: 02/14/2011  
Next Scheduled EDR Contact: 02/28/2011  
Data Release Frequency: Semi-Annually

## SLIC REG 6L: SLIC Sites

The SLIC (Spills, Leaks, Investigations and Cleanup) program is designed to protect and restore water quality from spills, leaks, and similar discharges.

Date of Government Version: 09/07/2004  
Date Data Arrived at EDR: 09/07/2004  
Date Made Active in Reports: 10/12/2004  
Number of Days to Update: 35

Source: California Regional Water Quality Control Board, Lahontan Region  
Telephone: 530-542-5574  
Last EDR Contact: 02/14/2011  
Next Scheduled EDR Contact: 05/30/2011  
Data Release Frequency: No Update Planned

## SLIC REG 7: SLIC List

The SLIC (Spills, Leaks, Investigations and Cleanup) program is designed to protect and restore water quality from spills, leaks, and similar discharges.

Date of Government Version: 11/24/2004  
Date Data Arrived at EDR: 11/29/2004  
Date Made Active in Reports: 01/04/2005  
Number of Days to Update: 36

Source: California Regional Quality Control Board, Colorado River Basin Region  
Telephone: 760-346-7491  
Last EDR Contact: 01/31/2011  
Next Scheduled EDR Contact: 05/16/2011  
Data Release Frequency: No Update Planned

## SLIC REG 8: Spills, Leaks, Investigation & Cleanup Cost Recovery Listing

The SLIC (Spills, Leaks, Investigations and Cleanup) program is designed to protect and restore water quality from spills, leaks, and similar discharges.

Date of Government Version: 04/03/2008  
Date Data Arrived at EDR: 04/03/2008  
Date Made Active in Reports: 04/14/2008  
Number of Days to Update: 11

Source: California Region Water Quality Control Board Santa Ana Region (8)  
Telephone: 951-782-3298  
Last EDR Contact: 03/14/2011  
Next Scheduled EDR Contact: 06/27/2011  
Data Release Frequency: Semi-Annually

## SLIC REG 9: Spills, Leaks, Investigation & Cleanup Cost Recovery Listing

The SLIC (Spills, Leaks, Investigations and Cleanup) program is designed to protect and restore water quality from spills, leaks, and similar discharges.

Date of Government Version: 09/10/2007  
Date Data Arrived at EDR: 09/11/2007  
Date Made Active in Reports: 09/28/2007  
Number of Days to Update: 17

Source: California Regional Water Quality Control Board San Diego Region (9)  
Telephone: 858-467-2980  
Last EDR Contact: 02/07/2011  
Next Scheduled EDR Contact: 05/23/2011  
Data Release Frequency: Annually

## INDIAN LUST R10: Leaking Underground Storage Tanks on Indian Land

LUSTs on Indian land in Alaska, Idaho, Oregon and Washington.

# GOVERNMENT RECORDS SEARCHED / DATA CURRENCY TRACKING

Date of Government Version: 02/03/2011	Source: EPA Region 10
Date Data Arrived at EDR: 02/04/2011	Telephone: 206-553-2857
Date Made Active in Reports: 03/21/2011	Last EDR Contact: 01/31/2011
Number of Days to Update: 45	Next Scheduled EDR Contact: 05/16/2011
	Data Release Frequency: Quarterly

INDIAN LUST R1: Leaking Underground Storage Tanks on Indian Land  
A listing of leaking underground storage tank locations on Indian Land.

Date of Government Version: 09/01/2010	Source: EPA Region 1
Date Data Arrived at EDR: 11/05/2010	Telephone: 617-918-1313
Date Made Active in Reports: 01/28/2011	Last EDR Contact: 02/03/2011
Number of Days to Update: 84	Next Scheduled EDR Contact: 05/16/2011
	Data Release Frequency: Varies

INDIAN LUST R8: Leaking Underground Storage Tanks on Indian Land  
LUSTs on Indian land in Colorado, Montana, North Dakota, South Dakota, Utah and Wyoming.

Date of Government Version: 02/04/2011	Source: EPA Region 8
Date Data Arrived at EDR: 02/04/2011	Telephone: 303-312-6271
Date Made Active in Reports: 03/21/2011	Last EDR Contact: 01/31/2011
Number of Days to Update: 45	Next Scheduled EDR Contact: 05/16/2011
	Data Release Frequency: Quarterly

INDIAN LUST R6: Leaking Underground Storage Tanks on Indian Land  
LUSTs on Indian land in New Mexico and Oklahoma.

Date of Government Version: 02/03/2011	Source: EPA Region 6
Date Data Arrived at EDR: 02/04/2011	Telephone: 214-665-6597
Date Made Active in Reports: 03/21/2011	Last EDR Contact: 01/31/2011
Number of Days to Update: 45	Next Scheduled EDR Contact: 05/16/2011
	Data Release Frequency: Varies

INDIAN LUST R4: Leaking Underground Storage Tanks on Indian Land  
LUSTs on Indian land in Florida, Mississippi and North Carolina.

Date of Government Version: 08/27/2010	Source: EPA Region 4
Date Data Arrived at EDR: 08/30/2010	Telephone: 404-562-8677
Date Made Active in Reports: 10/04/2010	Last EDR Contact: 02/16/2011
Number of Days to Update: 35	Next Scheduled EDR Contact: 05/16/2011
	Data Release Frequency: Semi-Annually

INDIAN LUST R9: Leaking Underground Storage Tanks on Indian Land  
LUSTs on Indian land in Arizona, California, New Mexico and Nevada

Date of Government Version: 01/31/2011	Source: Environmental Protection Agency
Date Data Arrived at EDR: 02/01/2011	Telephone: 415-972-3372
Date Made Active in Reports: 03/21/2011	Last EDR Contact: 01/31/2011
Number of Days to Update: 48	Next Scheduled EDR Contact: 05/16/2011
	Data Release Frequency: Quarterly

INDIAN LUST R7: Leaking Underground Storage Tanks on Indian Land  
LUSTs on Indian land in Iowa, Kansas, and Nebraska

Date of Government Version: 11/04/2009	Source: EPA Region 7
Date Data Arrived at EDR: 05/04/2010	Telephone: 913-551-7003
Date Made Active in Reports: 07/07/2010	Last EDR Contact: 05/04/2010
Number of Days to Update: 64	Next Scheduled EDR Contact: 05/16/2011
	Data Release Frequency: Varies

***State and tribal registered storage tank lists***

# GOVERNMENT RECORDS SEARCHED / DATA CURRENCY TRACKING

## UST: Active UST Facilities

Active UST facilities gathered from the local regulatory agencies

Date of Government Version: 02/03/2011	Source: SWRCB
Date Data Arrived at EDR: 02/04/2011	Telephone: 916-480-1028
Date Made Active in Reports: 03/07/2011	Last EDR Contact: 03/23/2011
Number of Days to Update: 31	Next Scheduled EDR Contact: 07/04/2011
	Data Release Frequency: Semi-Annually

## AST: Aboveground Petroleum Storage Tank Facilities

Registered Aboveground Storage Tanks.

Date of Government Version: 08/01/2009	Source: State Water Resources Control Board
Date Data Arrived at EDR: 09/10/2009	Telephone: 916-341-5712
Date Made Active in Reports: 10/01/2009	Last EDR Contact: 04/11/2011
Number of Days to Update: 21	Next Scheduled EDR Contact: 07/25/2011
	Data Release Frequency: Quarterly

## INDIAN UST R10: Underground Storage Tanks on Indian Land

The Indian Underground Storage Tank (UST) database provides information about underground storage tanks on Indian land in EPA Region 10 (Alaska, Idaho, Oregon, Washington, and Tribal Nations).

Date of Government Version: 02/03/2011	Source: EPA Region 10
Date Data Arrived at EDR: 02/04/2011	Telephone: 206-553-2857
Date Made Active in Reports: 03/21/2011	Last EDR Contact: 01/31/2011
Number of Days to Update: 45	Next Scheduled EDR Contact: 05/16/2011
	Data Release Frequency: Quarterly

## INDIAN UST R9: Underground Storage Tanks on Indian Land

The Indian Underground Storage Tank (UST) database provides information about underground storage tanks on Indian land in EPA Region 9 (Arizona, California, Hawaii, Nevada, the Pacific Islands, and Tribal Nations).

Date of Government Version: 01/31/2011	Source: EPA Region 9
Date Data Arrived at EDR: 02/01/2011	Telephone: 415-972-3368
Date Made Active in Reports: 03/21/2011	Last EDR Contact: 01/31/2011
Number of Days to Update: 48	Next Scheduled EDR Contact: 05/16/2011
	Data Release Frequency: Quarterly

## INDIAN UST R8: Underground Storage Tanks on Indian Land

The Indian Underground Storage Tank (UST) database provides information about underground storage tanks on Indian land in EPA Region 8 (Colorado, Montana, North Dakota, South Dakota, Utah, Wyoming and 27 Tribal Nations).

Date of Government Version: 02/04/2011	Source: EPA Region 8
Date Data Arrived at EDR: 02/04/2011	Telephone: 303-312-6137
Date Made Active in Reports: 03/21/2011	Last EDR Contact: 01/31/2011
Number of Days to Update: 45	Next Scheduled EDR Contact: 05/16/2011
	Data Release Frequency: Quarterly

## INDIAN UST R7: Underground Storage Tanks on Indian Land

The Indian Underground Storage Tank (UST) database provides information about underground storage tanks on Indian land in EPA Region 7 (Iowa, Kansas, Missouri, Nebraska, and 9 Tribal Nations).

Date of Government Version: 11/01/2010	Source: EPA Region 7
Date Data Arrived at EDR: 12/02/2010	Telephone: 913-551-7003
Date Made Active in Reports: 01/28/2011	Last EDR Contact: 02/03/2011
Number of Days to Update: 57	Next Scheduled EDR Contact: 05/16/2011
	Data Release Frequency: Varies

## INDIAN UST R6: Underground Storage Tanks on Indian Land

The Indian Underground Storage Tank (UST) database provides information about underground storage tanks on Indian land in EPA Region 6 (Louisiana, Arkansas, Oklahoma, New Mexico, Texas and 65 Tribes).

# GOVERNMENT RECORDS SEARCHED / DATA CURRENCY TRACKING

Date of Government Version: 02/03/2011  
Date Data Arrived at EDR: 02/04/2011  
Date Made Active in Reports: 03/21/2011  
Number of Days to Update: 45

Source: EPA Region 6  
Telephone: 214-665-7591  
Last EDR Contact: 01/31/2011  
Next Scheduled EDR Contact: 05/16/2011  
Data Release Frequency: Semi-Annually

## INDIAN UST R5: Underground Storage Tanks on Indian Land

The Indian Underground Storage Tank (UST) database provides information about underground storage tanks on Indian land in EPA Region 5 (Michigan, Minnesota and Wisconsin and Tribal Nations).

Date of Government Version: 02/11/2010  
Date Data Arrived at EDR: 02/11/2010  
Date Made Active in Reports: 04/12/2010  
Number of Days to Update: 60

Source: EPA Region 5  
Telephone: 312-886-6136  
Last EDR Contact: 01/31/2011  
Next Scheduled EDR Contact: 05/16/2011  
Data Release Frequency: Varies

## INDIAN UST R4: Underground Storage Tanks on Indian Land

The Indian Underground Storage Tank (UST) database provides information about underground storage tanks on Indian land in EPA Region 4 (Alabama, Florida, Georgia, Kentucky, Mississippi, North Carolina, South Carolina, Tennessee and Tribal Nations)

Date of Government Version: 08/27/2010  
Date Data Arrived at EDR: 08/30/2010  
Date Made Active in Reports: 10/04/2010  
Number of Days to Update: 35

Source: EPA Region 4  
Telephone: 404-562-9424  
Last EDR Contact: 02/16/2011  
Next Scheduled EDR Contact: 05/16/2011  
Data Release Frequency: Semi-Annually

## INDIAN UST R1: Underground Storage Tanks on Indian Land

The Indian Underground Storage Tank (UST) database provides information about underground storage tanks on Indian land in EPA Region 1 (Connecticut, Maine, Massachusetts, New Hampshire, Rhode Island, Vermont and ten Tribal Nations).

Date of Government Version: 09/01/2010  
Date Data Arrived at EDR: 11/05/2010  
Date Made Active in Reports: 01/28/2011  
Number of Days to Update: 84

Source: EPA, Region 1  
Telephone: 617-918-1313  
Last EDR Contact: 02/03/2011  
Next Scheduled EDR Contact: 05/16/2011  
Data Release Frequency: Varies

## FEMA UST: Underground Storage Tank Listing

A listing of all FEMA owned underground storage tanks.

Date of Government Version: 01/01/2010  
Date Data Arrived at EDR: 02/16/2010  
Date Made Active in Reports: 04/12/2010  
Number of Days to Update: 55

Source: FEMA  
Telephone: 202-646-5797  
Last EDR Contact: 04/18/2011  
Next Scheduled EDR Contact: 08/01/2011  
Data Release Frequency: Varies

## **State and tribal voluntary cleanup sites**

### INDIAN VCP R7: Voluntary Cleanup Priority Listing

A listing of voluntary cleanup priority sites located on Indian Land located in Region 7.

Date of Government Version: 03/20/2008  
Date Data Arrived at EDR: 04/22/2008  
Date Made Active in Reports: 05/19/2008  
Number of Days to Update: 27

Source: EPA, Region 7  
Telephone: 913-551-7365  
Last EDR Contact: 04/20/2009  
Next Scheduled EDR Contact: 07/20/2009  
Data Release Frequency: Varies

### VCP: Voluntary Cleanup Program Properties

Contains low threat level properties with either confirmed or unconfirmed releases and the project proponents have request that DTSC oversee investigation and/or cleanup activities and have agreed to provide coverage for DTSC's costs.

# GOVERNMENT RECORDS SEARCHED / DATA CURRENCY TRACKING

Date of Government Version: 02/07/2011  
Date Data Arrived at EDR: 02/08/2011  
Date Made Active in Reports: 03/08/2011  
Number of Days to Update: 28

Source: Department of Toxic Substances Control  
Telephone: 916-323-3400  
Last EDR Contact: 03/17/2011  
Next Scheduled EDR Contact: 05/23/2011  
Data Release Frequency: Quarterly

## INDIAN VCP R1: Voluntary Cleanup Priority Listing

A listing of voluntary cleanup priority sites located on Indian Land located in Region 1.

Date of Government Version: 09/01/2010  
Date Data Arrived at EDR: 01/05/2011  
Date Made Active in Reports: 03/21/2011  
Number of Days to Update: 75

Source: EPA, Region 1  
Telephone: 617-918-1102  
Last EDR Contact: 04/05/2011  
Next Scheduled EDR Contact: 07/18/2011  
Data Release Frequency: Varies

## ADDITIONAL ENVIRONMENTAL RECORDS

### **Local Brownfield lists**

#### US BROWNFIELDS: A Listing of Brownfields Sites

Included in the listing are brownfields properties addresses by Cooperative Agreement Recipients and brownfields properties addressed by Targeted Brownfields Assessments. Targeted Brownfields Assessments-EPA's Targeted Brownfields Assessments (TBA) program is designed to help states, tribes, and municipalities--especially those without EPA Brownfields Assessment Demonstration Pilots--minimize the uncertainties of contamination often associated with brownfields. Under the TBA program, EPA provides funding and/or technical assistance for environmental assessments at brownfields sites throughout the country. Targeted Brownfields Assessments supplement and work with other efforts under EPA's Brownfields Initiative to promote cleanup and redevelopment of brownfields. Cooperative Agreement Recipients-States, political subdivisions, territories, and Indian tribes become Brownfields Cleanup Revolving Loan Fund (BCRLF) cooperative agreement recipients when they enter into BCRLF cooperative agreements with the U.S. EPA. EPA selects BCRLF cooperative agreement recipients based on a proposal and application process. BCRLF cooperative agreement recipients must use EPA funds provided through BCRLF cooperative agreement for specified brownfields-related cleanup activities.

Date of Government Version: 12/29/2010  
Date Data Arrived at EDR: 12/30/2010  
Date Made Active in Reports: 03/21/2011  
Number of Days to Update: 81

Source: Environmental Protection Agency  
Telephone: 202-566-2777  
Last EDR Contact: 03/29/2011  
Next Scheduled EDR Contact: 07/11/2011  
Data Release Frequency: Semi-Annually

### **Local Lists of Landfill / Solid Waste Disposal Sites**

#### ODI: Open Dump Inventory

An open dump is defined as a disposal facility that does not comply with one or more of the Part 257 or Part 258 Subtitle D Criteria.

Date of Government Version: 06/30/1985  
Date Data Arrived at EDR: 08/09/2004  
Date Made Active in Reports: 09/17/2004  
Number of Days to Update: 39

Source: Environmental Protection Agency  
Telephone: 800-424-9346  
Last EDR Contact: 06/09/2004  
Next Scheduled EDR Contact: N/A  
Data Release Frequency: No Update Planned

#### DEBRIS REGION 9: Torres Martinez Reservation Illegal Dump Site Locations

A listing of illegal dump sites location on the Torres Martinez Indian Reservation located in eastern Riverside County and northern Imperial County, California.

Date of Government Version: 01/12/2009  
Date Data Arrived at EDR: 05/07/2009  
Date Made Active in Reports: 09/21/2009  
Number of Days to Update: 137

Source: EPA, Region 9  
Telephone: 415-947-4219  
Last EDR Contact: 03/28/2011  
Next Scheduled EDR Contact: 07/11/2011  
Data Release Frequency: No Update Planned

# GOVERNMENT RECORDS SEARCHED / DATA CURRENCY TRACKING

## WMUDS/SWAT: Waste Management Unit Database

Waste Management Unit Database System. WMUDS is used by the State Water Resources Control Board staff and the Regional Water Quality Control Boards for program tracking and inventory of waste management units. WMUDS is composed of the following databases: Facility Information, Scheduled Inspections Information, Waste Management Unit Information, SWAT Program Information, SWAT Report Summary Information, SWAT Report Summary Data, Chapter 15 (formerly Subchapter 15) Information, Chapter 15 Monitoring Parameters, TPCA Program Information, RCRA Program Information, Closure Information, and Interested Parties Information.

Date of Government Version: 04/01/2000	Source: State Water Resources Control Board
Date Data Arrived at EDR: 04/10/2000	Telephone: 916-227-4448
Date Made Active in Reports: 05/10/2000	Last EDR Contact: 02/14/2011
Number of Days to Update: 30	Next Scheduled EDR Contact: 05/30/2011
	Data Release Frequency: No Update Planned

## SWRCY: Recycler Database

A listing of recycling facilities in California.

Date of Government Version: 11/18/2010	Source: Department of Conservation
Date Data Arrived at EDR: 12/23/2010	Telephone: 916-323-3836
Date Made Active in Reports: 01/28/2011	Last EDR Contact: 03/23/2011
Number of Days to Update: 36	Next Scheduled EDR Contact: 07/04/2011
	Data Release Frequency: Quarterly

## HAULERS: Registered Waste Tire Haulers Listing

A listing of registered waste tire haulers.

Date of Government Version: 02/22/2011	Source: Integrated Waste Management Board
Date Data Arrived at EDR: 02/22/2011	Telephone: 916-341-6422
Date Made Active in Reports: 03/24/2011	Last EDR Contact: 02/22/2011
Number of Days to Update: 30	Next Scheduled EDR Contact: 06/06/2011
	Data Release Frequency: Varies

## INDIAN ODI: Report on the Status of Open Dumps on Indian Lands

Location of open dumps on Indian land.

Date of Government Version: 12/31/1998	Source: Environmental Protection Agency
Date Data Arrived at EDR: 12/03/2007	Telephone: 703-308-8245
Date Made Active in Reports: 01/24/2008	Last EDR Contact: 02/08/2011
Number of Days to Update: 52	Next Scheduled EDR Contact: 05/23/2011
	Data Release Frequency: Varies

## **Local Lists of Hazardous waste / Contaminated Sites**

### US CDL: Clandestine Drug Labs

A listing of clandestine drug lab locations. The U.S. Department of Justice ("the Department") provides this web site as a public service. It contains addresses of some locations where law enforcement agencies reported they found chemicals or other items that indicated the presence of either clandestine drug laboratories or dumpsites. In most cases, the source of the entries is not the Department, and the Department has not verified the entry and does not guarantee its accuracy. Members of the public must verify the accuracy of all entries by, for example, contacting local law enforcement and local health departments.

Date of Government Version: 12/03/2010	Source: Drug Enforcement Administration
Date Data Arrived at EDR: 12/30/2010	Telephone: 202-307-1000
Date Made Active in Reports: 02/16/2011	Last EDR Contact: 03/08/2011
Number of Days to Update: 48	Next Scheduled EDR Contact: 06/20/2011
	Data Release Frequency: Quarterly

### HIST CAL-SITES: Calsites Database

The Calsites database contains potential or confirmed hazardous substance release properties. In 1996, California EPA reevaluated and significantly reduced the number of sites in the Calsites database. No longer updated by the state agency. It has been replaced by ENVIROSTOR.

# GOVERNMENT RECORDS SEARCHED / DATA CURRENCY TRACKING

Date of Government Version: 08/08/2005  
Date Data Arrived at EDR: 08/03/2006  
Date Made Active in Reports: 08/24/2006  
Number of Days to Update: 21

Source: Department of Toxic Substance Control  
Telephone: 916-323-3400  
Last EDR Contact: 02/23/2009  
Next Scheduled EDR Contact: 05/25/2009  
Data Release Frequency: No Update Planned

## SCH: School Property Evaluation Program

This category contains proposed and existing school sites that are being evaluated by DTSC for possible hazardous materials contamination. In some cases, these properties may be listed in the CalSites category depending on the level of threat to public health and safety or the environment they pose.

Date of Government Version: 02/07/2011  
Date Data Arrived at EDR: 02/08/2011  
Date Made Active in Reports: 03/08/2011  
Number of Days to Update: 28

Source: Department of Toxic Substances Control  
Telephone: 916-323-3400  
Last EDR Contact: 03/17/2011  
Next Scheduled EDR Contact: 05/23/2011  
Data Release Frequency: Quarterly

## TOXIC PITS: Toxic Pits Cleanup Act Sites

Toxic PITS Cleanup Act Sites. TOXIC PITS identifies sites suspected of containing hazardous substances where cleanup has not yet been completed.

Date of Government Version: 07/01/1995  
Date Data Arrived at EDR: 08/30/1995  
Date Made Active in Reports: 09/26/1995  
Number of Days to Update: 27

Source: State Water Resources Control Board  
Telephone: 916-227-4364  
Last EDR Contact: 01/26/2009  
Next Scheduled EDR Contact: 04/27/2009  
Data Release Frequency: No Update Planned

## CDL: Clandestine Drug Labs

A listing of drug lab locations. Listing of a location in this database does not indicate that any illegal drug lab materials were or were not present there, and does not constitute a determination that the location either requires or does not require additional cleanup work.

Date of Government Version: 12/31/2010  
Date Data Arrived at EDR: 03/04/2011  
Date Made Active in Reports: 03/24/2011  
Number of Days to Update: 20

Source: Department of Toxic Substances Control  
Telephone: 916-255-6504  
Last EDR Contact: 04/04/2011  
Next Scheduled EDR Contact: 07/18/2011  
Data Release Frequency: Varies

## US HIST CDL: National Clandestine Laboratory Register

A listing of clandestine drug lab locations. The U.S. Department of Justice ("the Department") provides this web site as a public service. It contains addresses of some locations where law enforcement agencies reported they found chemicals or other items that indicated the presence of either clandestine drug laboratories or dumpsites. In most cases, the source of the entries is not the Department, and the Department has not verified the entry and does not guarantee its accuracy. Members of the public must verify the accuracy of all entries by, for example, contacting local law enforcement and local health departments.

Date of Government Version: 09/01/2007  
Date Data Arrived at EDR: 11/19/2008  
Date Made Active in Reports: 03/30/2009  
Number of Days to Update: 131

Source: Drug Enforcement Administration  
Telephone: 202-307-1000  
Last EDR Contact: 03/23/2009  
Next Scheduled EDR Contact: 06/22/2009  
Data Release Frequency: No Update Planned

## **Local Lists of Registered Storage Tanks**

### CA FID UST: Facility Inventory Database

The Facility Inventory Database (FID) contains a historical listing of active and inactive underground storage tank locations from the State Water Resource Control Board. Refer to local/county source for current data.

Date of Government Version: 10/31/1994  
Date Data Arrived at EDR: 09/05/1995  
Date Made Active in Reports: 09/29/1995  
Number of Days to Update: 24

Source: California Environmental Protection Agency  
Telephone: 916-341-5851  
Last EDR Contact: 12/28/1998  
Next Scheduled EDR Contact: N/A  
Data Release Frequency: No Update Planned

# GOVERNMENT RECORDS SEARCHED / DATA CURRENCY TRACKING

## UST MENDOCINO: Mendocino County UST Database

A listing of underground storage tank locations in Mendocino County.

Date of Government Version: 09/23/2009	Source: Department of Public Health
Date Data Arrived at EDR: 09/23/2009	Telephone: 707-463-4466
Date Made Active in Reports: 10/01/2009	Last EDR Contact: 03/07/2011
Number of Days to Update: 8	Next Scheduled EDR Contact: 06/20/2011
	Data Release Frequency: Annually

## HIST UST: Hazardous Substance Storage Container Database

The Hazardous Substance Storage Container Database is a historical listing of UST sites. Refer to local/county source for current data.

Date of Government Version: 10/15/1990	Source: State Water Resources Control Board
Date Data Arrived at EDR: 01/25/1991	Telephone: 916-341-5851
Date Made Active in Reports: 02/12/1991	Last EDR Contact: 07/26/2001
Number of Days to Update: 18	Next Scheduled EDR Contact: N/A
	Data Release Frequency: No Update Planned

## SWEEPS UST: SWEEPS UST Listing

Statewide Environmental Evaluation and Planning System. This underground storage tank listing was updated and maintained by a company contacted by the SWRCB in the early 1990's. The listing is no longer updated or maintained. The local agency is the contact for more information on a site on the SWEEPS list.

Date of Government Version: 06/01/1994	Source: State Water Resources Control Board
Date Data Arrived at EDR: 07/07/2005	Telephone: N/A
Date Made Active in Reports: 08/11/2005	Last EDR Contact: 06/03/2005
Number of Days to Update: 35	Next Scheduled EDR Contact: N/A
	Data Release Frequency: No Update Planned

## Local Land Records

### LIENS 2: CERCLA Lien Information

A Federal CERCLA ("Superfund") lien can exist by operation of law at any site or property at which EPA has spent Superfund monies. These monies are spent to investigate and address releases and threatened releases of contamination. CERCLIS provides information as to the identity of these sites and properties.

Date of Government Version: 11/09/2010	Source: Environmental Protection Agency
Date Data Arrived at EDR: 11/16/2010	Telephone: 202-564-6023
Date Made Active in Reports: 02/16/2011	Last EDR Contact: 01/31/2011
Number of Days to Update: 92	Next Scheduled EDR Contact: 05/16/2011
	Data Release Frequency: Varies

### LUCIS: Land Use Control Information System

LUCIS contains records of land use control information pertaining to the former Navy Base Realignment and Closure properties.

Date of Government Version: 12/09/2005	Source: Department of the Navy
Date Data Arrived at EDR: 12/11/2006	Telephone: 843-820-7326
Date Made Active in Reports: 01/11/2007	Last EDR Contact: 02/22/2011
Number of Days to Update: 31	Next Scheduled EDR Contact: 06/06/2011
	Data Release Frequency: Varies

### LIENS: Environmental Liens Listing

A listing of property locations with environmental liens for California where DTSC is a lien holder.

Date of Government Version: 12/08/2010	Source: Department of Toxic Substances Control
Date Data Arrived at EDR: 12/09/2010	Telephone: 916-323-3400
Date Made Active in Reports: 01/25/2011	Last EDR Contact: 03/28/2011
Number of Days to Update: 47	Next Scheduled EDR Contact: 05/02/2011
	Data Release Frequency: Varies

# GOVERNMENT RECORDS SEARCHED / DATA CURRENCY TRACKING

## DEED: Deed Restriction Listing

Site Mitigation and Brownfields Reuse Program Facility Sites with Deed Restrictions & Hazardous Waste Management Program Facility Sites with Deed / Land Use Restriction. The DTSC Site Mitigation and Brownfields Reuse Program (SMBRP) list includes sites cleaned up under the program's oversight and generally does not include current or former hazardous waste facilities that required a hazardous waste facility permit. The list represents deed restrictions that are active. Some sites have multiple deed restrictions. The DTSC Hazardous Waste Management Program (HWMP) has developed a list of current or former hazardous waste facilities that have a recorded land use restriction at the local county recorder's office. The land use restrictions on this list were required by the DTSC HWMP as a result of the presence of hazardous substances that remain on site after the facility (or part of the facility) has been closed or cleaned up. The types of land use restriction include deed notice, deed restriction, or a land use restriction that binds current and future owners.

Date of Government Version: 12/14/2010	Source: Department of Toxic Substances Control
Date Data Arrived at EDR: 12/14/2010	Telephone: 916-323-3400
Date Made Active in Reports: 01/25/2011	Last EDR Contact: 03/18/2011
Number of Days to Update: 42	Next Scheduled EDR Contact: 06/27/2011
	Data Release Frequency: Semi-Annually

## **Records of Emergency Release Reports**

### HMIRS: Hazardous Materials Information Reporting System

Hazardous Materials Incident Report System. HMIRS contains hazardous material spill incidents reported to DOT.

Date of Government Version: 12/31/2010	Source: U.S. Department of Transportation
Date Data Arrived at EDR: 01/05/2011	Telephone: 202-366-4555
Date Made Active in Reports: 02/25/2011	Last EDR Contact: 04/05/2011
Number of Days to Update: 51	Next Scheduled EDR Contact: 07/18/2011
	Data Release Frequency: Annually

### CHMIRS: California Hazardous Material Incident Report System

California Hazardous Material Incident Reporting System. CHMIRS contains information on reported hazardous material incidents (accidental releases or spills).

Date of Government Version: 12/31/2009	Source: Office of Emergency Services
Date Data Arrived at EDR: 07/21/2010	Telephone: 916-845-8400
Date Made Active in Reports: 08/20/2010	Last EDR Contact: 01/31/2011
Number of Days to Update: 30	Next Scheduled EDR Contact: 05/16/2011
	Data Release Frequency: Varies

### LDS: Land Disposal Sites Listing

The Land Disposal program regulates of waste discharge to land for treatment, storage and disposal in waste management units.

Date of Government Version: 02/03/2011	Source: State Water Quality Control Board
Date Data Arrived at EDR: 02/04/2011	Telephone: 866-480-1028
Date Made Active in Reports: 03/08/2011	Last EDR Contact: 03/23/2011
Number of Days to Update: 32	Next Scheduled EDR Contact: 07/04/2011
	Data Release Frequency: Quarterly

### MCS: Military Cleanup Sites Listing

The State Water Resources Control Board and nine Regional Water Quality Control Boards partner with the Department of Defense (DoD) through the Defense and State Memorandum of Agreement (DSMOA) to oversee the investigation and remediation of water quality issues at military facilities.

Date of Government Version: 02/03/2011	Source: State Water Resources Control Board
Date Data Arrived at EDR: 02/04/2011	Telephone: 866-480-1028
Date Made Active in Reports: 03/08/2011	Last EDR Contact: 03/23/2011
Number of Days to Update: 32	Next Scheduled EDR Contact: 07/04/2011
	Data Release Frequency: Quarterly

## **Other Ascertainable Records**

# GOVERNMENT RECORDS SEARCHED / DATA CURRENCY TRACKING

## RCRA-NonGen: RCRA - Non Generators

RCRAInfo is EPA's comprehensive information system, providing access to data supporting the Resource Conservation and Recovery Act (RCRA) of 1976 and the Hazardous and Solid Waste Amendments (HSWA) of 1984. The database includes selective information on sites which generate, transport, store, treat and/or dispose of hazardous waste as defined by the Resource Conservation and Recovery Act (RCRA). Non-Generators do not presently generate hazardous waste.

Date of Government Version: 02/17/2010	Source: Environmental Protection Agency
Date Data Arrived at EDR: 02/19/2010	Telephone: (415) 495-8895
Date Made Active in Reports: 05/17/2010	Last EDR Contact: 04/05/2011
Number of Days to Update: 87	Next Scheduled EDR Contact: 07/18/2011
	Data Release Frequency: Varies

## DOT OPS: Incident and Accident Data

Department of Transportation, Office of Pipeline Safety Incident and Accident data.

Date of Government Version: 10/13/2010	Source: Department of Transportation, Office of Pipeline Safety
Date Data Arrived at EDR: 12/10/2010	Telephone: 202-366-4595
Date Made Active in Reports: 02/25/2011	Last EDR Contact: 02/11/2011
Number of Days to Update: 77	Next Scheduled EDR Contact: 05/23/2011
	Data Release Frequency: Varies

## DOD: Department of Defense Sites

This data set consists of federally owned or administered lands, administered by the Department of Defense, that have any area equal to or greater than 640 acres of the United States, Puerto Rico, and the U.S. Virgin Islands.

Date of Government Version: 12/31/2005	Source: USGS
Date Data Arrived at EDR: 11/10/2006	Telephone: 703-692-8801
Date Made Active in Reports: 01/11/2007	Last EDR Contact: 01/21/2011
Number of Days to Update: 62	Next Scheduled EDR Contact: 05/02/2011
	Data Release Frequency: Semi-Annually

## FUDS: Formerly Used Defense Sites

The listing includes locations of Formerly Used Defense Sites properties where the US Army Corps of Engineers is actively working or will take necessary cleanup actions.

Date of Government Version: 12/31/2009	Source: U.S. Army Corps of Engineers
Date Data Arrived at EDR: 08/12/2010	Telephone: 202-528-4285
Date Made Active in Reports: 12/02/2010	Last EDR Contact: 03/15/2011
Number of Days to Update: 112	Next Scheduled EDR Contact: 06/27/2011
	Data Release Frequency: Varies

## CONSENT: Superfund (CERCLA) Consent Decrees

Major legal settlements that establish responsibility and standards for cleanup at NPL (Superfund) sites. Released periodically by United States District Courts after settlement by parties to litigation matters.

Date of Government Version: 10/01/2010	Source: Department of Justice, Consent Decree Library
Date Data Arrived at EDR: 10/29/2010	Telephone: Varies
Date Made Active in Reports: 01/28/2011	Last EDR Contact: 04/04/2011
Number of Days to Update: 91	Next Scheduled EDR Contact: 07/18/2011
	Data Release Frequency: Varies

## ROD: Records Of Decision

Record of Decision. ROD documents mandate a permanent remedy at an NPL (Superfund) site containing technical and health information to aid in the cleanup.

Date of Government Version: 02/25/2011	Source: EPA
Date Data Arrived at EDR: 03/16/2011	Telephone: 703-416-0223
Date Made Active in Reports: 03/21/2011	Last EDR Contact: 03/16/2011
Number of Days to Update: 5	Next Scheduled EDR Contact: 06/27/2011
	Data Release Frequency: Annually

# GOVERNMENT RECORDS SEARCHED / DATA CURRENCY TRACKING

## UMTRA: Uranium Mill Tailings Sites

Uranium ore was mined by private companies for federal government use in national defense programs. When the mills shut down, large piles of the sand-like material (mill tailings) remain after uranium has been extracted from the ore. Levels of human exposure to radioactive materials from the piles are low; however, in some cases tailings were used as construction materials before the potential health hazards of the tailings were recognized.

Date of Government Version: 09/14/2010	Source: Department of Energy
Date Data Arrived at EDR: 10/21/2010	Telephone: 505-845-0011
Date Made Active in Reports: 01/28/2011	Last EDR Contact: 03/04/2011
Number of Days to Update: 99	Next Scheduled EDR Contact: 06/13/2011
	Data Release Frequency: Varies

## MINES: Mines Master Index File

Contains all mine identification numbers issued for mines active or opened since 1971. The data also includes violation information.

Date of Government Version: 08/04/2010	Source: Department of Labor, Mine Safety and Health Administration
Date Data Arrived at EDR: 09/09/2010	Telephone: 303-231-5959
Date Made Active in Reports: 12/02/2010	Last EDR Contact: 03/09/2011
Number of Days to Update: 84	Next Scheduled EDR Contact: 06/20/2011
	Data Release Frequency: Semi-Annually

## TRIS: Toxic Chemical Release Inventory System

Toxic Release Inventory System. TRIS identifies facilities which release toxic chemicals to the air, water and land in reportable quantities under SARA Title III Section 313.

Date of Government Version: 12/31/2009	Source: EPA
Date Data Arrived at EDR: 12/17/2010	Telephone: 202-566-0250
Date Made Active in Reports: 03/21/2011	Last EDR Contact: 03/01/2011
Number of Days to Update: 94	Next Scheduled EDR Contact: 06/13/2011
	Data Release Frequency: Annually

## TSCA: Toxic Substances Control Act

Toxic Substances Control Act. TSCA identifies manufacturers and importers of chemical substances included on the TSCA Chemical Substance Inventory list. It includes data on the production volume of these substances by plant site.

Date of Government Version: 12/31/2006	Source: EPA
Date Data Arrived at EDR: 09/29/2010	Telephone: 202-260-5521
Date Made Active in Reports: 12/02/2010	Last EDR Contact: 03/29/2011
Number of Days to Update: 64	Next Scheduled EDR Contact: 07/11/2011
	Data Release Frequency: Every 4 Years

## FTTS: FIFRA/ TSCA Tracking System - FIFRA (Federal Insecticide, Fungicide, & Rodenticide Act)/TSCA (Toxic Substances Control Act)

FTTS tracks administrative cases and pesticide enforcement actions and compliance activities related to FIFRA, TSCA and EPCRA (Emergency Planning and Community Right-to-Know Act). To maintain currency, EDR contacts the Agency on a quarterly basis.

Date of Government Version: 04/09/2009	Source: EPA/Office of Prevention, Pesticides and Toxic Substances
Date Data Arrived at EDR: 04/16/2009	Telephone: 202-566-1667
Date Made Active in Reports: 05/11/2009	Last EDR Contact: 02/28/2011
Number of Days to Update: 25	Next Scheduled EDR Contact: 06/13/2011
	Data Release Frequency: Quarterly

## FTTS INSP: FIFRA/ TSCA Tracking System - FIFRA (Federal Insecticide, Fungicide, & Rodenticide Act)/TSCA (Toxic Substances Control Act)

A listing of FIFRA/TSCA Tracking System (FTTS) inspections and enforcements.

Date of Government Version: 04/09/2009	Source: EPA
Date Data Arrived at EDR: 04/16/2009	Telephone: 202-566-1667
Date Made Active in Reports: 05/11/2009	Last EDR Contact: 02/28/2011
Number of Days to Update: 25	Next Scheduled EDR Contact: 06/13/2011
	Data Release Frequency: Quarterly

# GOVERNMENT RECORDS SEARCHED / DATA CURRENCY TRACKING

## HIST FTTS: FIFRA/TSCA Tracking System Administrative Case Listing

A complete administrative case listing from the FIFRA/TSCA Tracking System (FTTS) for all ten EPA regions. The information was obtained from the National Compliance Database (NCDB). NCDB supports the implementation of FIFRA (Federal Insecticide, Fungicide, and Rodenticide Act) and TSCA (Toxic Substances Control Act). Some EPA regions are now closing out records. Because of that, and the fact that some EPA regions are not providing EPA Headquarters with updated records, it was decided to create a HIST FTTS database. It included records that may not be included in the newer FTTS database updates. This database is no longer updated.

Date of Government Version: 10/19/2006	Source: Environmental Protection Agency
Date Data Arrived at EDR: 03/01/2007	Telephone: 202-564-2501
Date Made Active in Reports: 04/10/2007	Last EDR Contact: 12/17/2007
Number of Days to Update: 40	Next Scheduled EDR Contact: 03/17/2008
	Data Release Frequency: No Update Planned

## HIST FTTS INSP: FIFRA/TSCA Tracking System Inspection & Enforcement Case Listing

A complete inspection and enforcement case listing from the FIFRA/TSCA Tracking System (FTTS) for all ten EPA regions. The information was obtained from the National Compliance Database (NCDB). NCDB supports the implementation of FIFRA (Federal Insecticide, Fungicide, and Rodenticide Act) and TSCA (Toxic Substances Control Act). Some EPA regions are now closing out records. Because of that, and the fact that some EPA regions are not providing EPA Headquarters with updated records, it was decided to create a HIST FTTS database. It included records that may not be included in the newer FTTS database updates. This database is no longer updated.

Date of Government Version: 10/19/2006	Source: Environmental Protection Agency
Date Data Arrived at EDR: 03/01/2007	Telephone: 202-564-2501
Date Made Active in Reports: 04/10/2007	Last EDR Contact: 12/17/2008
Number of Days to Update: 40	Next Scheduled EDR Contact: 03/17/2008
	Data Release Frequency: No Update Planned

## SSTS: Section 7 Tracking Systems

Section 7 of the Federal Insecticide, Fungicide and Rodenticide Act, as amended (92 Stat. 829) requires all registered pesticide-producing establishments to submit a report to the Environmental Protection Agency by March 1st each year. Each establishment must report the types and amounts of pesticides, active ingredients and devices being produced, and those having been produced and sold or distributed in the past year.

Date of Government Version: 12/31/2009	Source: EPA
Date Data Arrived at EDR: 12/10/2010	Telephone: 202-564-4203
Date Made Active in Reports: 02/25/2011	Last EDR Contact: 01/31/2011
Number of Days to Update: 77	Next Scheduled EDR Contact: 05/16/2011
	Data Release Frequency: Annually

## ICIS: Integrated Compliance Information System

The Integrated Compliance Information System (ICIS) supports the information needs of the national enforcement and compliance program as well as the unique needs of the National Pollutant Discharge Elimination System (NPDES) program.

Date of Government Version: 01/07/2011	Source: Environmental Protection Agency
Date Data Arrived at EDR: 01/21/2011	Telephone: 202-564-5088
Date Made Active in Reports: 03/21/2011	Last EDR Contact: 03/28/2011
Number of Days to Update: 59	Next Scheduled EDR Contact: 07/11/2011
	Data Release Frequency: Quarterly

## PADS: PCB Activity Database System

PCB Activity Database. PADS Identifies generators, transporters, commercial storers and/or brokers and disposers of PCB's who are required to notify the EPA of such activities.

Date of Government Version: 11/01/2010	Source: EPA
Date Data Arrived at EDR: 11/10/2010	Telephone: 202-566-0500
Date Made Active in Reports: 02/16/2011	Last EDR Contact: 01/21/2011
Number of Days to Update: 98	Next Scheduled EDR Contact: 05/02/2011
	Data Release Frequency: Annually

## GOVERNMENT RECORDS SEARCHED / DATA CURRENCY TRACKING

### MLTS: Material Licensing Tracking System

MLTS is maintained by the Nuclear Regulatory Commission and contains a list of approximately 8,100 sites which possess or use radioactive materials and which are subject to NRC licensing requirements. To maintain currency, EDR contacts the Agency on a quarterly basis.

Date of Government Version: 03/18/2010	Source: Nuclear Regulatory Commission
Date Data Arrived at EDR: 04/06/2010	Telephone: 301-415-7169
Date Made Active in Reports: 05/27/2010	Last EDR Contact: 03/14/2011
Number of Days to Update: 51	Next Scheduled EDR Contact: 06/27/2011
	Data Release Frequency: Quarterly

### RADINFO: Radiation Information Database

The Radiation Information Database (RADINFO) contains information about facilities that are regulated by U.S. Environmental Protection Agency (EPA) regulations for radiation and radioactivity.

Date of Government Version: 01/11/2011	Source: Environmental Protection Agency
Date Data Arrived at EDR: 01/13/2011	Telephone: 202-343-9775
Date Made Active in Reports: 02/16/2011	Last EDR Contact: 04/13/2011
Number of Days to Update: 34	Next Scheduled EDR Contact: 07/25/2011
	Data Release Frequency: Quarterly

### FINDS: Facility Index System/Facility Registry System

Facility Index System. FINDS contains both facility information and 'pointers' to other sources that contain more detail. EDR includes the following FINDS databases in this report: PCS (Permit Compliance System), AIRS (Aerometric Information Retrieval System), DOCKET (Enforcement Docket used to manage and track information on civil judicial enforcement cases for all environmental statutes), FURS (Federal Underground Injection Control), C-DOCKET (Criminal Docket System used to track criminal enforcement actions for all environmental statutes), FFIS (Federal Facilities Information System), STATE (State Environmental Laws and Statutes), and PADS (PCB Activity Data System).

Date of Government Version: 04/14/2010	Source: EPA
Date Data Arrived at EDR: 04/16/2010	Telephone: (415) 947-8000
Date Made Active in Reports: 05/27/2010	Last EDR Contact: 03/14/2011
Number of Days to Update: 41	Next Scheduled EDR Contact: 06/27/2011
	Data Release Frequency: Quarterly

### RAATS: RCRA Administrative Action Tracking System

RCRA Administration Action Tracking System. RAATS contains records based on enforcement actions issued under RCRA pertaining to major violators and includes administrative and civil actions brought by the EPA. For administration actions after September 30, 1995, data entry in the RAATS database was discontinued. EPA will retain a copy of the database for historical records. It was necessary to terminate RAATS because a decrease in agency resources made it impossible to continue to update the information contained in the database.

Date of Government Version: 04/17/1995	Source: EPA
Date Data Arrived at EDR: 07/03/1995	Telephone: 202-564-4104
Date Made Active in Reports: 08/07/1995	Last EDR Contact: 06/02/2008
Number of Days to Update: 35	Next Scheduled EDR Contact: 09/01/2008
	Data Release Frequency: No Update Planned

### BRS: Biennial Reporting System

The Biennial Reporting System is a national system administered by the EPA that collects data on the generation and management of hazardous waste. BRS captures detailed data from two groups: Large Quantity Generators (LQG) and Treatment, Storage, and Disposal Facilities.

Date of Government Version: 12/31/2007	Source: EPA/NTIS
Date Data Arrived at EDR: 02/25/2010	Telephone: 800-424-9346
Date Made Active in Reports: 05/12/2010	Last EDR Contact: 03/01/2011
Number of Days to Update: 76	Next Scheduled EDR Contact: 06/13/2011
	Data Release Frequency: Biennially

# GOVERNMENT RECORDS SEARCHED / DATA CURRENCY TRACKING

## CA BOND EXP. PLAN: Bond Expenditure Plan

Department of Health Services developed a site-specific expenditure plan as the basis for an appropriation of Hazardous Substance Cleanup Bond Act funds. It is not updated.

Date of Government Version: 01/01/1989  
Date Data Arrived at EDR: 07/27/1994  
Date Made Active in Reports: 08/02/1994  
Number of Days to Update: 6

Source: Department of Health Services  
Telephone: 916-255-2118  
Last EDR Contact: 05/31/1994  
Next Scheduled EDR Contact: N/A  
Data Release Frequency: No Update Planned

## WDS: Waste Discharge System

Sites which have been issued waste discharge requirements.

Date of Government Version: 06/19/2007  
Date Data Arrived at EDR: 06/20/2007  
Date Made Active in Reports: 06/29/2007  
Number of Days to Update: 9

Source: State Water Resources Control Board  
Telephone: 916-341-5227  
Last EDR Contact: 02/28/2011  
Next Scheduled EDR Contact: 06/13/2011  
Data Release Frequency: Quarterly

## NPDES: NPDES Permits Listing

A listing of NPDES permits, including stormwater.

Date of Government Version: 02/22/2011  
Date Data Arrived at EDR: 02/22/2011  
Date Made Active in Reports: 03/22/2011  
Number of Days to Update: 28

Source: State Water Resources Control Board  
Telephone: 916-445-9379  
Last EDR Contact: 02/22/2011  
Next Scheduled EDR Contact: 06/06/2011  
Data Release Frequency: Quarterly

## CORTESE: "Cortese" Hazardous Waste & Substances Sites List

The sites for the list are designated by the State Water Resource Control Board (LUST), the Integrated Waste Board (SWF/LS), and the Department of Toxic Substances Control (Cal-Sites). This listing is no longer updated by the state agency.

Date of Government Version: 01/04/2011  
Date Data Arrived at EDR: 01/05/2011  
Date Made Active in Reports: 01/25/2011  
Number of Days to Update: 20

Source: CAL EPA/Office of Emergency Information  
Telephone: 916-323-3400  
Last EDR Contact: 04/05/2011  
Next Scheduled EDR Contact: 07/18/2011  
Data Release Frequency: Quarterly

## HIST CORTESE: Hazardous Waste & Substance Site List

The sites for the list are designated by the State Water Resource Control Board [LUST], the Integrated Waste Board [SWF/LS], and the Department of Toxic Substances Control [CALSITES].

Date of Government Version: 04/01/2001  
Date Data Arrived at EDR: 01/22/2009  
Date Made Active in Reports: 04/08/2009  
Number of Days to Update: 76

Source: Department of Toxic Substances Control  
Telephone: 916-323-3400  
Last EDR Contact: 01/22/2009  
Next Scheduled EDR Contact: N/A  
Data Release Frequency: No Update Planned

## NOTIFY 65: Proposition 65 Records

Listings of all Proposition 65 incidents reported to counties by the State Water Resources Control Board and the Regional Water Quality Control Board. This database is no longer updated by the reporting agency.

Date of Government Version: 10/21/1993  
Date Data Arrived at EDR: 11/01/1993  
Date Made Active in Reports: 11/19/1993  
Number of Days to Update: 18

Source: State Water Resources Control Board  
Telephone: 916-445-3846  
Last EDR Contact: 03/29/2011  
Next Scheduled EDR Contact: 07/11/2011  
Data Release Frequency: No Update Planned

# GOVERNMENT RECORDS SEARCHED / DATA CURRENCY TRACKING

## DRYCLEANERS: Cleaner Facilities

A list of drycleaner related facilities that have EPA ID numbers. These are facilities with certain SIC codes: power laundries, family and commercial; garment pressing and cleaner's agents; linen supply; coin-operated laundries and cleaning; drycleaning plants, except rugs; carpet and upholster cleaning; industrial launderers; laundry and garment services.

Date of Government Version: 09/15/2010	Source: Department of Toxic Substance Control
Date Data Arrived at EDR: 09/16/2010	Telephone: 916-327-4498
Date Made Active in Reports: 09/29/2010	Last EDR Contact: 03/28/2011
Number of Days to Update: 13	Next Scheduled EDR Contact: 06/27/2011
	Data Release Frequency: Annually

## WIP: Well Investigation Program Case List

Well Investigation Program case in the San Gabriel and San Fernando Valley area.

Date of Government Version: 07/03/2009	Source: Los Angeles Water Quality Control Board
Date Data Arrived at EDR: 07/21/2009	Telephone: 213-576-6726
Date Made Active in Reports: 08/03/2009	Last EDR Contact: 04/05/2011
Number of Days to Update: 13	Next Scheduled EDR Contact: 07/18/2011
	Data Release Frequency: Varies

## HAZNET: Facility and Manifest Data

Facility and Manifest Data. The data is extracted from the copies of hazardous waste manifests received each year by the DTSC. The annual volume of manifests is typically 700,000 - 1,000,000 annually, representing approximately 350,000 - 500,000 shipments. Data are from the manifests submitted without correction, and therefore many contain some invalid values for data elements such as generator ID, TSD ID, waste category, and disposal method.

Date of Government Version: 12/31/2009	Source: California Environmental Protection Agency
Date Data Arrived at EDR: 07/07/2010	Telephone: 916-255-1136
Date Made Active in Reports: 08/12/2010	Last EDR Contact: 01/19/2011
Number of Days to Update: 36	Next Scheduled EDR Contact: 05/02/2011
	Data Release Frequency: Annually

## EMI: Emissions Inventory Data

Toxics and criteria pollutant emissions data collected by the ARB and local air pollution agencies.

Date of Government Version: 12/31/2008	Source: California Air Resources Board
Date Data Arrived at EDR: 09/29/2010	Telephone: 916-322-2990
Date Made Active in Reports: 10/18/2010	Last EDR Contact: 04/01/2011
Number of Days to Update: 19	Next Scheduled EDR Contact: 07/11/2011
	Data Release Frequency: Varies

## INDIAN RESERV: Indian Reservations

This map layer portrays Indian administered lands of the United States that have any area equal to or greater than 640 acres.

Date of Government Version: 12/31/2005	Source: USGS
Date Data Arrived at EDR: 12/08/2006	Telephone: 202-208-3710
Date Made Active in Reports: 01/11/2007	Last EDR Contact: 01/21/2011
Number of Days to Update: 34	Next Scheduled EDR Contact: 05/02/2011
	Data Release Frequency: Semi-Annually

## SCRD DRYCLEANERS: State Coalition for Remediation of Drycleaners Listing

The State Coalition for Remediation of Drycleaners was established in 1998, with support from the U.S. EPA Office of Superfund Remediation and Technology Innovation. It is comprised of representatives of states with established drycleaner remediation programs. Currently the member states are Alabama, Connecticut, Florida, Illinois, Kansas, Minnesota, Missouri, North Carolina, Oregon, South Carolina, Tennessee, Texas, and Wisconsin.

Date of Government Version: 08/31/2010	Source: Environmental Protection Agency
Date Data Arrived at EDR: 09/01/2010	Telephone: 615-532-8599
Date Made Active in Reports: 12/02/2010	Last EDR Contact: 02/22/2011
Number of Days to Update: 92	Next Scheduled EDR Contact: 05/09/2011
	Data Release Frequency: Varies

## GOVERNMENT RECORDS SEARCHED / DATA CURRENCY TRACKING

### PROC: Certified Processors Database

A listing of certified processors.

Date of Government Version: 11/17/2010  
Date Data Arrived at EDR: 12/23/2010  
Date Made Active in Reports: 01/28/2011  
Number of Days to Update: 36

Source: Department of Conservation  
Telephone: 916-323-3836  
Last EDR Contact: 03/23/2011  
Next Scheduled EDR Contact: 07/04/2011  
Data Release Frequency: Quarterly

### MWMP: Medical Waste Management Program Listing

The Medical Waste Management Program (MWMP) ensures the proper handling and disposal of medical waste by permitting and inspecting medical waste Offsite Treatment Facilities (PDF) and Transfer Stations (PDF) throughout the state. MWMP also oversees all Medical Waste Transporters.

Date of Government Version: 12/09/2010  
Date Data Arrived at EDR: 12/17/2010  
Date Made Active in Reports: 01/25/2011  
Number of Days to Update: 39

Source: Department of Public Health  
Telephone: 916-558-1784  
Last EDR Contact: 03/14/2011  
Next Scheduled EDR Contact: 06/27/2011  
Data Release Frequency: Varies

### COAL ASH DOE: Sleam-Electric Plan Operation Data

A listing of power plants that store ash in surface ponds.

Date of Government Version: 12/31/2005  
Date Data Arrived at EDR: 08/07/2009  
Date Made Active in Reports: 10/22/2009  
Number of Days to Update: 76

Source: Department of Energy  
Telephone: 202-586-8719  
Last EDR Contact: 01/18/2011  
Next Scheduled EDR Contact: 05/02/2011  
Data Release Frequency: Varies

### COAL ASH EPA: Coal Combustion Residues Surface Impoundments List

A listing of coal combustion residues surface impoundments with high hazard potential ratings.

Date of Government Version: 08/17/2010  
Date Data Arrived at EDR: 01/03/2011  
Date Made Active in Reports: 03/21/2011  
Number of Days to Update: 77

Source: Environmental Protection Agency  
Telephone: N/A  
Last EDR Contact: 03/18/2011  
Next Scheduled EDR Contact: 06/27/2011  
Data Release Frequency: Varies

### HWT: Registered Hazardous Waste Transporter Database

A listing of hazardous waste transporters. In California, unless specifically exempted, it is unlawful for any person to transport hazardous wastes unless the person holds a valid registration issued by DTSC. A hazardous waste transporter registration is valid for one year and is assigned a unique registration number.

Date of Government Version: 01/17/2011  
Date Data Arrived at EDR: 01/18/2011  
Date Made Active in Reports: 01/28/2011  
Number of Days to Update: 10

Source: Department of Toxic Substances Control  
Telephone: 916-440-7145  
Last EDR Contact: 01/18/2011  
Next Scheduled EDR Contact: 05/02/2011  
Data Release Frequency: Quarterly

### HWP: EnviroStor Permitted Facilities Listing

Detailed information on permitted hazardous waste facilities and corrective action ("cleanups") tracked in EnviroStor.

Date of Government Version: 08/09/2010  
Date Data Arrived at EDR: 08/11/2010  
Date Made Active in Reports: 08/20/2010  
Number of Days to Update: 9

Source: Department of Toxic Substances Control  
Telephone: 916-323-3400  
Last EDR Contact: 03/04/2011  
Next Scheduled EDR Contact: 06/13/2011  
Data Release Frequency: Quarterly

### FINANCIAL ASSURANCE 2: Financial Assurance Information Listing

A listing of financial assurance information for solid waste facilities. Financial assurance is intended to ensure that resources are available to pay for the cost of closure, post-closure care, and corrective measures if the owner or operator of a regulated facility is unable or unwilling to pay.

# GOVERNMENT RECORDS SEARCHED / DATA CURRENCY TRACKING

Date of Government Version: 09/27/2010  
Date Data Arrived at EDR: 09/28/2010  
Date Made Active in Reports: 10/18/2010  
Number of Days to Update: 20

Source: California Integrated Waste Management Board  
Telephone: 916-341-6066  
Last EDR Contact: 03/07/2011  
Next Scheduled EDR Contact: 06/06/2011  
Data Release Frequency: Varies

## FINANCIAL ASSURANCE 1: Financial Assurance Information Listing

Financial Assurance information

Date of Government Version: 03/01/2007  
Date Data Arrived at EDR: 06/01/2007  
Date Made Active in Reports: 06/29/2007  
Number of Days to Update: 28

Source: Department of Toxic Substances Control  
Telephone: 916-255-3628  
Last EDR Contact: 02/04/2011  
Next Scheduled EDR Contact: 05/16/2011  
Data Release Frequency: Varies

## FEDLAND: Federal and Indian Lands

Federally and Indian administrated lands of the United States. Lands included are administrated by: Army Corps of Engineers, Bureau of Reclamation, National Wild and Scenic River, National Wildlife Refuge, Public Domain Land, Wilderness, Wilderness Study Area, Wildlife Management Area, Bureau of Indian Affairs, Bureau of Land Management, Department of Justice, Forest Service, Fish and Wildlife Service, National Park Service.

Date of Government Version: 12/31/2005  
Date Data Arrived at EDR: 02/06/2006  
Date Made Active in Reports: 01/11/2007  
Number of Days to Update: 339

Source: U.S. Geological Survey  
Telephone: 888-275-8747  
Last EDR Contact: 01/21/2011  
Next Scheduled EDR Contact: 05/02/2011  
Data Release Frequency: N/A

## PCB TRANSFORMER: PCB Transformer Registration Database

The database of PCB transformer registrations that includes all PCB registration submittals.

Date of Government Version: 01/01/2008  
Date Data Arrived at EDR: 02/18/2009  
Date Made Active in Reports: 05/29/2009  
Number of Days to Update: 100

Source: Environmental Protection Agency  
Telephone: 202-566-0517  
Last EDR Contact: 02/04/2011  
Next Scheduled EDR Contact: 05/16/2011  
Data Release Frequency: Varies

## EDR PROPRIETARY RECORDS

### *EDR Proprietary Records*

#### Manufactured Gas Plants: EDR Proprietary Manufactured Gas Plants

The EDR Proprietary Manufactured Gas Plant Database includes records of coal gas plants (manufactured gas plants) compiled by EDR's researchers. Manufactured gas sites were used in the United States from the 1800's to 1950's to produce a gas that could be distributed and used as fuel. These plants used whale oil, rosin, coal, or a mixture of coal, oil, and water that also produced a significant amount of waste. Many of the byproducts of the gas production, such as coal tar (oily waste containing volatile and non-volatile chemicals), sludges, oils and other compounds are potentially hazardous to human health and the environment. The byproduct from this process was frequently disposed of directly at the plant site and can remain or spread slowly, serving as a continuous source of soil and groundwater contamination.

Date of Government Version: N/A  
Date Data Arrived at EDR: N/A  
Date Made Active in Reports: N/A  
Number of Days to Update: N/A

Source: EDR, Inc.  
Telephone: N/A  
Last EDR Contact: N/A  
Next Scheduled EDR Contact: N/A  
Data Release Frequency: No Update Planned

#### EDR Historical Auto Stations: EDR Proprietary Historic Gas Stations

EDR has searched selected national collections of business directories and has collected listings of potential gas station/filling station/service station sites that were available to EDR researchers. EDR's review was limited to those categories of sources that might, in EDR's opinion, include gas station/filling station/service station establishments. The categories reviewed included, but were not limited to gas, gas station, gasoline station, filling station, auto, automobile repair, auto service station, service station, etc.

# GOVERNMENT RECORDS SEARCHED / DATA CURRENCY TRACKING

Date of Government Version: N/A  
Date Data Arrived at EDR: N/A  
Date Made Active in Reports: N/A  
Number of Days to Update: N/A

Source: EDR, Inc.  
Telephone: N/A  
Last EDR Contact: N/A  
Next Scheduled EDR Contact: N/A  
Data Release Frequency: Varies

## EDR Historical Cleaners: EDR Proprietary Historic Dry Cleaners

EDR has searched selected national collections of business directories and has collected listings of potential dry cleaner sites that were available to EDR researchers. EDR's review was limited to those categories of sources that might, in EDR's opinion, include dry cleaning establishments. The categories reviewed included, but were not limited to dry cleaners, cleaners, laundry, laundromat, cleaning/laundry, wash & dry etc.

Date of Government Version: N/A  
Date Data Arrived at EDR: N/A  
Date Made Active in Reports: N/A  
Number of Days to Update: N/A

Source: EDR, Inc.  
Telephone: N/A  
Last EDR Contact: N/A  
Next Scheduled EDR Contact: N/A  
Data Release Frequency: Varies

## COUNTY RECORDS

### ALAMEDA COUNTY:

#### Contaminated Sites

A listing of contaminated sites overseen by the Toxic Release Program (oil and groundwater contamination from chemical releases and spills) and the Leaking Underground Storage Tank Program (soil and ground water contamination from leaking petroleum USTs).

Date of Government Version: 01/06/2011  
Date Data Arrived at EDR: 01/07/2011  
Date Made Active in Reports: 01/25/2011  
Number of Days to Update: 18

Source: Alameda County Environmental Health Services  
Telephone: 510-567-6700  
Last EDR Contact: 04/04/2011  
Next Scheduled EDR Contact: 07/18/2011  
Data Release Frequency: Semi-Annually

#### Underground Tanks

Underground storage tank sites located in Alameda county.

Date of Government Version: 01/06/2011  
Date Data Arrived at EDR: 01/07/2011  
Date Made Active in Reports: 01/20/2011  
Number of Days to Update: 13

Source: Alameda County Environmental Health Services  
Telephone: 510-567-6700  
Last EDR Contact: 04/04/2011  
Next Scheduled EDR Contact: 07/18/2011  
Data Release Frequency: Semi-Annually

### CONTRA COSTA COUNTY:

#### Site List

List includes sites from the underground tank, hazardous waste generator and business plan/2185 programs.

Date of Government Version: 03/10/2011  
Date Data Arrived at EDR: 03/11/2011  
Date Made Active in Reports: 03/24/2011  
Number of Days to Update: 13

Source: Contra Costa Health Services Department  
Telephone: 925-646-2286  
Last EDR Contact: 02/22/2011  
Next Scheduled EDR Contact: 05/23/2011  
Data Release Frequency: Semi-Annually

### FRESNO COUNTY:

#### CUPA Resources List

Certified Unified Program Agency. CUPA's are responsible for implementing a unified hazardous materials and hazardous waste management regulatory program. The agency provides oversight of businesses that deal with hazardous materials, operate underground storage tanks or aboveground storage tanks.

# GOVERNMENT RECORDS SEARCHED / DATA CURRENCY TRACKING

Date of Government Version: 01/14/2011  
Date Data Arrived at EDR: 01/18/2011  
Date Made Active in Reports: 01/28/2011  
Number of Days to Update: 10

Source: Dept. of Community Health  
Telephone: 559-445-3271  
Last EDR Contact: 04/18/2011  
Next Scheduled EDR Contact: 08/01/2011  
Data Release Frequency: Semi-Annually

## HUMBOLDT COUNTY:

### CUPA Facility List CUPA facility list.

Date of Government Version: 02/08/2011  
Date Data Arrived at EDR: 03/03/2011  
Date Made Active in Reports: 03/24/2011  
Number of Days to Update: 21

Source: Humboldt County Environmental Health  
Telephone: N/A  
Last EDR Contact: 02/28/2011  
Next Scheduled EDR Contact: 06/13/2011  
Data Release Frequency: Varies

## INYO COUNTY:

### CUPA Facility List Cupa facility list.

Date of Government Version: 11/29/2010  
Date Data Arrived at EDR: 03/03/2011  
Date Made Active in Reports: 03/24/2011  
Number of Days to Update: 21

Source: Inyo County Environmental Health Services  
Telephone: 760-878-0238  
Last EDR Contact: 02/28/2011  
Next Scheduled EDR Contact: 06/13/2011  
Data Release Frequency: Varies

## KERN COUNTY:

### Underground Storage Tank Sites & Tank Listing Kern County Sites and Tanks Listing.

Date of Government Version: 08/31/2010  
Date Data Arrived at EDR: 09/01/2010  
Date Made Active in Reports: 09/30/2010  
Number of Days to Update: 29

Source: Kern County Environment Health Services Department  
Telephone: 661-862-8700  
Last EDR Contact: 03/17/2011  
Next Scheduled EDR Contact: 05/30/2011  
Data Release Frequency: Quarterly

## LOS ANGELES COUNTY:

### San Gabriel Valley Areas of Concern

San Gabriel Valley areas where VOC contamination is at or above the MCL as designated by region 9 EPA office.

Date of Government Version: 03/30/2009  
Date Data Arrived at EDR: 03/31/2009  
Date Made Active in Reports: 10/23/2009  
Number of Days to Update: 206

Source: EPA Region 9  
Telephone: 415-972-3178  
Last EDR Contact: 03/28/2011  
Next Scheduled EDR Contact: 07/11/2011  
Data Release Frequency: No Update Planned

### HMS: Street Number List

Industrial Waste and Underground Storage Tank Sites.

Date of Government Version: 12/30/2010  
Date Data Arrived at EDR: 03/03/2011  
Date Made Active in Reports: 03/24/2011  
Number of Days to Update: 21

Source: Department of Public Works  
Telephone: 626-458-3517  
Last EDR Contact: 04/18/2011  
Next Scheduled EDR Contact: 08/01/2011  
Data Release Frequency: Semi-Annually

# GOVERNMENT RECORDS SEARCHED / DATA CURRENCY TRACKING

## List of Solid Waste Facilities

Solid Waste Facilities in Los Angeles County.

Date of Government Version: 01/24/2011	Source: La County Department of Public Works
Date Data Arrived at EDR: 02/01/2011	Telephone: 818-458-5185
Date Made Active in Reports: 03/04/2011	Last EDR Contact: 01/24/2011
Number of Days to Update: 31	Next Scheduled EDR Contact: 05/09/2011
	Data Release Frequency: Varies

## City of Los Angeles Landfills

Landfills owned and maintained by the City of Los Angeles.

Date of Government Version: 03/05/2009	Source: Engineering & Construction Division
Date Data Arrived at EDR: 03/10/2009	Telephone: 213-473-7869
Date Made Active in Reports: 04/08/2009	Last EDR Contact: 02/18/2011
Number of Days to Update: 29	Next Scheduled EDR Contact: 06/06/2011
	Data Release Frequency: Varies

## Site Mitigation List

Industrial sites that have had some sort of spill or complaint.

Date of Government Version: 02/09/2011	Source: Community Health Services
Date Data Arrived at EDR: 02/09/2011	Telephone: 323-890-7806
Date Made Active in Reports: 03/04/2011	Last EDR Contact: 10/25/2010
Number of Days to Update: 23	Next Scheduled EDR Contact: 05/09/2011
	Data Release Frequency: Annually

## City of El Segundo Underground Storage Tank

Underground storage tank sites located in El Segundo city.

Date of Government Version: 02/03/2011	Source: City of El Segundo Fire Department
Date Data Arrived at EDR: 02/08/2011	Telephone: 310-524-2236
Date Made Active in Reports: 03/03/2011	Last EDR Contact: 01/24/2011
Number of Days to Update: 23	Next Scheduled EDR Contact: 05/06/2011
	Data Release Frequency: Semi-Annually

## City of Long Beach Underground Storage Tank

Underground storage tank sites located in the city of Long Beach.

Date of Government Version: 03/28/2003	Source: City of Long Beach Fire Department
Date Data Arrived at EDR: 10/23/2003	Telephone: 562-570-2563
Date Made Active in Reports: 11/26/2003	Last EDR Contact: 01/31/2011
Number of Days to Update: 34	Next Scheduled EDR Contact: 05/16/2011
	Data Release Frequency: Annually

## City of Torrance Underground Storage Tank

Underground storage tank sites located in the city of Torrance.

Date of Government Version: 01/18/2011	Source: City of Torrance Fire Department
Date Data Arrived at EDR: 01/25/2011	Telephone: 310-618-2973
Date Made Active in Reports: 03/03/2011	Last EDR Contact: 04/18/2011
Number of Days to Update: 37	Next Scheduled EDR Contact: 08/01/2011
	Data Release Frequency: Semi-Annually

## MARIN COUNTY:

### Underground Storage Tank Sites

Currently permitted USTs in Marin County.

# GOVERNMENT RECORDS SEARCHED / DATA CURRENCY TRACKING

Date of Government Version: 01/14/2011  
Date Data Arrived at EDR: 02/01/2011  
Date Made Active in Reports: 03/04/2011  
Number of Days to Update: 31

Source: Public Works Department Waste Management  
Telephone: 415-499-6647  
Last EDR Contact: 04/11/2011  
Next Scheduled EDR Contact: 04/25/2011  
Data Release Frequency: Semi-Annually

## MERCED COUNTY:

### CUPA Facility List CUPA facility list.

Date of Government Version: 11/22/2010  
Date Data Arrived at EDR: 03/03/2011  
Date Made Active in Reports: 03/24/2011  
Number of Days to Update: 21

Source: Merced County Environmental Health  
Telephone: 209-381-1094  
Last EDR Contact: 02/28/2011  
Next Scheduled EDR Contact: 06/13/2011  
Data Release Frequency: Varies

## MONTEREY COUNTY:

### CUPA Facility Listing CUPA Program listing from the Environmental Health Division.

Date of Government Version: 01/20/2011  
Date Data Arrived at EDR: 03/03/2011  
Date Made Active in Reports: 03/24/2011  
Number of Days to Update: 21

Source: Monterey County Health Department  
Telephone: 831-796-1297  
Last EDR Contact: 02/28/2011  
Next Scheduled EDR Contact: 06/13/2011  
Data Release Frequency: Varies

## NAPA COUNTY:

### Sites With Reported Contamination

A listing of leaking underground storage tank sites located in Napa county.

Date of Government Version: 07/09/2008  
Date Data Arrived at EDR: 07/09/2008  
Date Made Active in Reports: 07/31/2008  
Number of Days to Update: 22

Source: Napa County Department of Environmental Management  
Telephone: 707-253-4269  
Last EDR Contact: 03/07/2011  
Next Scheduled EDR Contact: 06/20/2011  
Data Release Frequency: No Update Planned

### Closed and Operating Underground Storage Tank Sites

Underground storage tank sites located in Napa county.

Date of Government Version: 01/15/2008  
Date Data Arrived at EDR: 01/16/2008  
Date Made Active in Reports: 02/08/2008  
Number of Days to Update: 23

Source: Napa County Department of Environmental Management  
Telephone: 707-253-4269  
Last EDR Contact: 03/07/2011  
Next Scheduled EDR Contact: 06/20/2011  
Data Release Frequency: No Update Planned

## ORANGE COUNTY:

### List of Industrial Site Cleanups

Petroleum and non-petroleum spills.

Date of Government Version: 02/02/2011  
Date Data Arrived at EDR: 02/17/2011  
Date Made Active in Reports: 03/22/2011  
Number of Days to Update: 33

Source: Health Care Agency  
Telephone: 714-834-3446  
Last EDR Contact: 02/14/2011  
Next Scheduled EDR Contact: 05/30/2011  
Data Release Frequency: Annually

# GOVERNMENT RECORDS SEARCHED / DATA CURRENCY TRACKING

## List of Underground Storage Tank Cleanups

Orange County Underground Storage Tank Cleanups (LUST).

Date of Government Version: 02/02/2011	Source: Health Care Agency
Date Data Arrived at EDR: 02/17/2011	Telephone: 714-834-3446
Date Made Active in Reports: 03/22/2011	Last EDR Contact: 02/14/2011
Number of Days to Update: 33	Next Scheduled EDR Contact: 05/30/2011
	Data Release Frequency: Quarterly

## List of Underground Storage Tank Facilities

Orange County Underground Storage Tank Facilities (UST).

Date of Government Version: 02/02/2011	Source: Health Care Agency
Date Data Arrived at EDR: 02/15/2011	Telephone: 714-834-3446
Date Made Active in Reports: 03/03/2011	Last EDR Contact: 02/15/2011
Number of Days to Update: 16	Next Scheduled EDR Contact: 05/30/2011
	Data Release Frequency: Quarterly

## PLACER COUNTY:

### Master List of Facilities

List includes aboveground tanks, underground tanks and cleanup sites.

Date of Government Version: 01/31/2011	Source: Placer County Health and Human Services
Date Data Arrived at EDR: 02/01/2011	Telephone: 530-889-7312
Date Made Active in Reports: 03/04/2011	Last EDR Contact: 03/14/2011
Number of Days to Update: 31	Next Scheduled EDR Contact: 06/27/2011
	Data Release Frequency: Semi-Annually

## RIVERSIDE COUNTY:

### Listing of Underground Tank Cleanup Sites

Riverside County Underground Storage Tank Cleanup Sites (LUST).

Date of Government Version: 12/08/2010	Source: Department of Environmental Health
Date Data Arrived at EDR: 12/09/2010	Telephone: 951-358-5055
Date Made Active in Reports: 01/28/2011	Last EDR Contact: 03/28/2011
Number of Days to Update: 50	Next Scheduled EDR Contact: 07/11/2011
	Data Release Frequency: Quarterly

### Underground Storage Tank Tank List

Underground storage tank sites located in Riverside county.

Date of Government Version: 12/08/2010	Source: Department of Environmental Health
Date Data Arrived at EDR: 12/09/2010	Telephone: 951-358-5055
Date Made Active in Reports: 01/20/2011	Last EDR Contact: 03/28/2011
Number of Days to Update: 42	Next Scheduled EDR Contact: 07/11/2011
	Data Release Frequency: Quarterly

## SACRAMENTO COUNTY:

### Toxic Site Clean-Up List

List of sites where unauthorized releases of potentially hazardous materials have occurred.

Date of Government Version: 11/03/2010	Source: Sacramento County Environmental Management
Date Data Arrived at EDR: 01/20/2011	Telephone: 916-875-8406
Date Made Active in Reports: 01/28/2011	Last EDR Contact: 04/11/2011
Number of Days to Update: 8	Next Scheduled EDR Contact: 07/25/2011
	Data Release Frequency: Quarterly

# GOVERNMENT RECORDS SEARCHED / DATA CURRENCY TRACKING

## Master Hazardous Materials Facility List

Any business that has hazardous materials on site - hazardous material storage sites, underground storage tanks, waste generators.

Date of Government Version: 11/03/2010  
Date Data Arrived at EDR: 01/20/2011  
Date Made Active in Reports: 01/28/2011  
Number of Days to Update: 8

Source: Sacramento County Environmental Management  
Telephone: 916-875-8406  
Last EDR Contact: 04/11/2011  
Next Scheduled EDR Contact: 07/25/2011  
Data Release Frequency: Quarterly

## SAN BERNARDINO COUNTY:

### Hazardous Material Permits

This listing includes underground storage tanks, medical waste handlers/generators, hazardous materials handlers, hazardous waste generators, and waste oil generators/handlers.

Date of Government Version: 03/10/2011  
Date Data Arrived at EDR: 03/11/2011  
Date Made Active in Reports: 03/24/2011  
Number of Days to Update: 13

Source: San Bernardino County Fire Department Hazardous Materials Division  
Telephone: 909-387-3041  
Last EDR Contact: 02/14/2011  
Next Scheduled EDR Contact: 05/30/2011  
Data Release Frequency: Quarterly

## SAN DIEGO COUNTY:

### Hazardous Materials Management Division Database

The database includes: HE58 - This report contains the business name, site address, business phone number, establishment 'H' permit number, type of permit, and the business status. HE17 - In addition to providing the same information provided in the HE58 listing, HE17 provides inspection dates, violations received by the establishment, hazardous waste generated, the quantity, method of storage, treatment/disposal of waste and the hauler, and information on underground storage tanks. Unauthorized Release List - Includes a summary of environmental contamination cases in San Diego County (underground tank cases, non-tank cases, groundwater contamination, and soil contamination are included.)

Date of Government Version: 09/09/2010  
Date Data Arrived at EDR: 09/15/2010  
Date Made Active in Reports: 09/29/2010  
Number of Days to Update: 14

Source: Hazardous Materials Management Division  
Telephone: 619-338-2268  
Last EDR Contact: 03/18/2011  
Next Scheduled EDR Contact: 06/27/2011  
Data Release Frequency: Quarterly

### Solid Waste Facilities

San Diego County Solid Waste Facilities.

Date of Government Version: 10/01/2010  
Date Data Arrived at EDR: 11/16/2010  
Date Made Active in Reports: 01/25/2011  
Number of Days to Update: 70

Source: Department of Health Services  
Telephone: 619-338-2209  
Last EDR Contact: 01/31/2011  
Next Scheduled EDR Contact: 05/16/2011  
Data Release Frequency: Varies

### Environmental Case Listing

The listing contains all underground tank release cases and projects pertaining to properties contaminated with hazardous substances that are actively under review by the Site Assessment and Mitigation Program.

Date of Government Version: 03/23/2010  
Date Data Arrived at EDR: 06/15/2010  
Date Made Active in Reports: 07/09/2010  
Number of Days to Update: 24

Source: San Diego County Department of Environmental Health  
Telephone: 619-338-2371  
Last EDR Contact: 12/21/2010  
Next Scheduled EDR Contact: 03/28/2011  
Data Release Frequency: No Update Planned

## SAN FRANCISCO COUNTY:

# GOVERNMENT RECORDS SEARCHED / DATA CURRENCY TRACKING

## Local Oversight Facilities

A listing of leaking underground storage tank sites located in San Francisco county.

Date of Government Version: 09/19/2008  
Date Data Arrived at EDR: 09/19/2008  
Date Made Active in Reports: 09/29/2008  
Number of Days to Update: 10

Source: Department Of Public Health San Francisco County  
Telephone: 415-252-3920  
Last EDR Contact: 02/28/2011  
Next Scheduled EDR Contact: 05/30/2011  
Data Release Frequency: Quarterly

## Underground Storage Tank Information

Underground storage tank sites located in San Francisco county.

Date of Government Version: 11/29/2010  
Date Data Arrived at EDR: 03/10/2011  
Date Made Active in Reports: 03/15/2011  
Number of Days to Update: 5

Source: Department of Public Health  
Telephone: 415-252-3920  
Last EDR Contact: 02/28/2011  
Next Scheduled EDR Contact: 05/30/2011  
Data Release Frequency: Quarterly

## SAN JOAQUIN COUNTY:

### San Joaquin Co. UST

A listing of underground storage tank locations in San Joaquin county.

Date of Government Version: 12/29/2010  
Date Data Arrived at EDR: 01/04/2011  
Date Made Active in Reports: 01/20/2011  
Number of Days to Update: 16

Source: Environmental Health Department  
Telephone: N/A  
Last EDR Contact: 03/28/2011  
Next Scheduled EDR Contact: 07/11/2011  
Data Release Frequency: Semi-Annually

## SAN LUIS OBISPO COUNTY:

### CUPA Facility List

Cupa Facility List.

Date of Government Version: 11/17/2010  
Date Data Arrived at EDR: 03/03/2011  
Date Made Active in Reports: 03/24/2011  
Number of Days to Update: 21

Source: San Luis Obispo County Public Health Department  
Telephone: 805-781-5596  
Last EDR Contact: 02/28/2011  
Next Scheduled EDR Contact: 06/13/2011  
Data Release Frequency: Varies

## SAN MATEO COUNTY:

### Business Inventory

List includes Hazardous Materials Business Plan, hazardous waste generators, and underground storage tanks.

Date of Government Version: 02/14/2011  
Date Data Arrived at EDR: 02/17/2011  
Date Made Active in Reports: 04/01/2011  
Number of Days to Update: 43

Source: San Mateo County Environmental Health Services Division  
Telephone: 650-363-1921  
Last EDR Contact: 03/28/2011  
Next Scheduled EDR Contact: 07/04/2011  
Data Release Frequency: Annually

### Fuel Leak List

A listing of leaking underground storage tank sites located in San Mateo county.

Date of Government Version: 12/17/2010  
Date Data Arrived at EDR: 12/20/2010  
Date Made Active in Reports: 01/28/2011  
Number of Days to Update: 39

Source: San Mateo County Environmental Health Services Division  
Telephone: 650-363-1921  
Last EDR Contact: 03/21/2011  
Next Scheduled EDR Contact: 07/04/2011  
Data Release Frequency: Semi-Annually

## SANTA BARBARA COUNTY:

# GOVERNMENT RECORDS SEARCHED / DATA CURRENCY TRACKING

## CUPA Facility Listing

CUPA Program Listing from the Environmental Health Services division.

Date of Government Version: 11/22/2010  
Date Data Arrived at EDR: 03/03/2011  
Date Made Active in Reports: 03/24/2011  
Number of Days to Update: 21

Source: Santa Barbara County Public Health Department  
Telephone: 805-686-8167  
Last EDR Contact: 02/28/2011  
Next Scheduled EDR Contact: 06/13/2011  
Data Release Frequency: Varies

## SANTA CLARA COUNTY:

### HIST LUST - Fuel Leak Site Activity Report

A listing of open and closed leaking underground storage tanks. This listing is no longer updated by the county. Leaking underground storage tanks are now handled by the Department of Environmental Health.

Date of Government Version: 03/29/2005  
Date Data Arrived at EDR: 03/30/2005  
Date Made Active in Reports: 04/21/2005  
Number of Days to Update: 22

Source: Santa Clara Valley Water District  
Telephone: 408-265-2600  
Last EDR Contact: 03/23/2009  
Next Scheduled EDR Contact: 06/22/2009  
Data Release Frequency: No Update Planned

### LOP Listing

A listing of leaking underground storage tanks located in Santa Clara county.

Date of Government Version: 05/29/2009  
Date Data Arrived at EDR: 06/01/2009  
Date Made Active in Reports: 06/15/2009  
Number of Days to Update: 14

Source: Department of Environmental Health  
Telephone: 408-918-3417  
Last EDR Contact: 03/07/2011  
Next Scheduled EDR Contact: 06/20/2011  
Data Release Frequency: Annually

### Hazardous Material Facilities

Hazardous material facilities, including underground storage tank sites.

Date of Government Version: 08/31/2009  
Date Data Arrived at EDR: 08/31/2009  
Date Made Active in Reports: 09/18/2009  
Number of Days to Update: 18

Source: City of San Jose Fire Department  
Telephone: 408-535-7694  
Last EDR Contact: 03/15/2011  
Next Scheduled EDR Contact: 05/30/2011  
Data Release Frequency: Annually

## SANTA CRUZ COUNTY:

### CUPA Facility List

CUPA facility listing.

Date of Government Version: 11/22/2010  
Date Data Arrived at EDR: 03/03/2011  
Date Made Active in Reports: 03/24/2011  
Number of Days to Update: 21

Source: Santa Cruz County Environmental Health  
Telephone: 831-464-2761  
Last EDR Contact: 02/28/2011  
Next Scheduled EDR Contact: 06/13/2011  
Data Release Frequency: Varies

## SHASTA COUNTY:

### CUPA Facility List

Cupa Facility List.

Date of Government Version: 11/30/2010  
Date Data Arrived at EDR: 03/03/2011  
Date Made Active in Reports: 03/24/2011  
Number of Days to Update: 21

Source: Shasta County Department of Resource Management  
Telephone: 530-225-5789  
Last EDR Contact: 02/28/2011  
Next Scheduled EDR Contact: 06/13/2011  
Data Release Frequency: Varies

## SOLANO COUNTY:

# GOVERNMENT RECORDS SEARCHED / DATA CURRENCY TRACKING

## Leaking Underground Storage Tanks

A listing of leaking underground storage tank sites located in Solano county.

Date of Government Version: 12/08/2010	Source: Solano County Department of Environmental Management
Date Data Arrived at EDR: 12/17/2010	Telephone: 707-784-6770
Date Made Active in Reports: 01/28/2011	Last EDR Contact: 03/21/2011
Number of Days to Update: 42	Next Scheduled EDR Contact: 06/20/2011
	Data Release Frequency: Quarterly

## Underground Storage Tanks

Underground storage tank sites located in Solano county.

Date of Government Version: 12/08/2010	Source: Solano County Department of Environmental Management
Date Data Arrived at EDR: 12/29/2010	Telephone: 707-784-6770
Date Made Active in Reports: 01/20/2011	Last EDR Contact: 03/21/2011
Number of Days to Update: 22	Next Scheduled EDR Contact: 06/20/2011
	Data Release Frequency: Quarterly

## SONOMA COUNTY:

### Leaking Underground Storage Tank Sites

A listing of leaking underground storage tank sites located in Sonoma county.

Date of Government Version: 01/05/2011	Source: Department of Health Services
Date Data Arrived at EDR: 01/07/2011	Telephone: 707-565-6565
Date Made Active in Reports: 01/28/2011	Last EDR Contact: 04/04/2011
Number of Days to Update: 21	Next Scheduled EDR Contact: 07/18/2011
	Data Release Frequency: Quarterly

## SUTTER COUNTY:

### Underground Storage Tanks

Underground storage tank sites located in Sutter county.

Date of Government Version: 03/14/2011	Source: Sutter County Department of Agriculture
Date Data Arrived at EDR: 03/15/2011	Telephone: 530-822-7500
Date Made Active in Reports: 03/24/2011	Last EDR Contact: 03/14/2011
Number of Days to Update: 9	Next Scheduled EDR Contact: 06/27/2011
	Data Release Frequency: Semi-Annually

## VENTURA COUNTY:

### Business Plan, Hazardous Waste Producers, and Operating Underground Tanks

The BWT list indicates by site address whether the Environmental Health Division has Business Plan (B), Waste Producer (W), and/or Underground Tank (T) information.

Date of Government Version: 01/26/2011	Source: Ventura County Environmental Health Division
Date Data Arrived at EDR: 02/25/2011	Telephone: 805-654-2813
Date Made Active in Reports: 03/22/2011	Last EDR Contact: 02/22/2011
Number of Days to Update: 25	Next Scheduled EDR Contact: 06/06/2011
	Data Release Frequency: Quarterly

### Inventory of Illegal Abandoned and Inactive Sites

Ventura County Inventory of Closed, Illegal Abandoned, and Inactive Sites.

Date of Government Version: 08/01/2009	Source: Environmental Health Division
Date Data Arrived at EDR: 10/05/2009	Telephone: 805-654-2813
Date Made Active in Reports: 10/13/2009	Last EDR Contact: 04/07/2011
Number of Days to Update: 8	Next Scheduled EDR Contact: 07/25/2011
	Data Release Frequency: Annually

# GOVERNMENT RECORDS SEARCHED / DATA CURRENCY TRACKING

## Listing of Underground Tank Cleanup Sites

Ventura County Underground Storage Tank Cleanup Sites (LUST).

Date of Government Version: 05/29/2008	Source: Environmental Health Division
Date Data Arrived at EDR: 06/24/2008	Telephone: 805-654-2813
Date Made Active in Reports: 07/31/2008	Last EDR Contact: 02/22/2011
Number of Days to Update: 37	Next Scheduled EDR Contact: 06/06/2011
	Data Release Frequency: Quarterly

## Underground Tank Closed Sites List

Ventura County Operating Underground Storage Tank Sites (UST)/Underground Tank Closed Sites List.

Date of Government Version: 11/29/2010	Source: Environmental Health Division
Date Data Arrived at EDR: 12/20/2010	Telephone: 805-654-2813
Date Made Active in Reports: 01/20/2011	Last EDR Contact: 03/23/2011
Number of Days to Update: 31	Next Scheduled EDR Contact: 07/04/2011
	Data Release Frequency: Quarterly

## YOLO COUNTY:

### Underground Storage Tank Comprehensive Facility Report

Underground storage tank sites located in Yolo county.

Date of Government Version: 01/25/2011	Source: Yolo County Department of Health
Date Data Arrived at EDR: 02/03/2011	Telephone: 530-666-8646
Date Made Active in Reports: 03/04/2011	Last EDR Contact: 04/11/2011
Number of Days to Update: 29	Next Scheduled EDR Contact: 07/11/2011
	Data Release Frequency: Annually

## **OTHER DATABASE(S)**

Depending on the geographic area covered by this report, the data provided in these specialty databases may or may not be complete. For example, the existence of wetlands information data in a specific report does not mean that all wetlands in the area covered by the report are included. Moreover, the absence of any reported wetlands information does not necessarily mean that wetlands do not exist in the area covered by the report.

### CT MANIFEST: Hazardous Waste Manifest Data

Facility and manifest data. Manifest is a document that lists and tracks hazardous waste from the generator through transporters to a tsd facility.

Date of Government Version: 12/31/2007	Source: Department of Environmental Protection
Date Data Arrived at EDR: 08/26/2009	Telephone: 860-424-3375
Date Made Active in Reports: 09/11/2009	Last EDR Contact: 02/25/2011
Number of Days to Update: 16	Next Scheduled EDR Contact: 06/06/2011
	Data Release Frequency: Annually

### NJ MANIFEST: Manifest Information

Hazardous waste manifest information.

Date of Government Version: 12/31/2009	Source: Department of Environmental Protection
Date Data Arrived at EDR: 07/22/2010	Telephone: N/A
Date Made Active in Reports: 08/26/2010	Last EDR Contact: 01/21/2011
Number of Days to Update: 35	Next Scheduled EDR Contact: 05/02/2011
	Data Release Frequency: Annually

### NY MANIFEST: Facility and Manifest Data

Manifest is a document that lists and tracks hazardous waste from the generator through transporters to a TSD facility.

# GOVERNMENT RECORDS SEARCHED / DATA CURRENCY TRACKING

Date of Government Version: 12/31/2010  
Date Data Arrived at EDR: 02/09/2011  
Date Made Active in Reports: 03/04/2011  
Number of Days to Update: 23

Source: Department of Environmental Conservation  
Telephone: 518-402-8651  
Last EDR Contact: 02/09/2011  
Next Scheduled EDR Contact: 05/23/2011  
Data Release Frequency: Annually

## PA MANIFEST: Manifest Information

Hazardous waste manifest information.

Date of Government Version: 12/31/2008  
Date Data Arrived at EDR: 12/01/2009  
Date Made Active in Reports: 12/14/2009  
Number of Days to Update: 13

Source: Department of Environmental Protection  
Telephone: 717-783-8990  
Last EDR Contact: 04/04/2011  
Next Scheduled EDR Contact: 07/06/2011  
Data Release Frequency: Annually

## RI MANIFEST: Manifest information

Hazardous waste manifest information

Date of Government Version: 12/31/2009  
Date Data Arrived at EDR: 07/19/2010  
Date Made Active in Reports: 08/26/2010  
Number of Days to Update: 38

Source: Department of Environmental Management  
Telephone: 401-222-2797  
Last EDR Contact: 02/28/2011  
Next Scheduled EDR Contact: 06/13/2011  
Data Release Frequency: Annually

## WI MANIFEST: Manifest Information

Hazardous waste manifest information.

Date of Government Version: 12/31/2009  
Date Data Arrived at EDR: 07/06/2010  
Date Made Active in Reports: 07/26/2010  
Number of Days to Update: 20

Source: Department of Natural Resources  
Telephone: N/A  
Last EDR Contact: 03/21/2011  
Next Scheduled EDR Contact: 07/04/2011  
Data Release Frequency: Annually

Oil/Gas Pipelines: This data was obtained by EDR from the USGS in 1994. It is referred to by USGS as GeoData Digital Line Graphs from 1:100,000-Scale Maps. It was extracted from the transportation category including some oil, but primarily gas pipelines.

## Electric Power Transmission Line Data

Source: Rextag Strategies Corp.

Telephone: (281) 769-2247

U.S. Electric Transmission and Power Plants Systems Digital GIS Data

Sensitive Receptors: There are individuals deemed sensitive receptors due to their fragile immune systems and special sensitivity to environmental discharges. These sensitive receptors typically include the elderly, the sick, and children. While the location of all sensitive receptors cannot be determined, EDR indicates those buildings and facilities - schools, daycares, hospitals, medical centers, and nursing homes - where individuals who are sensitive receptors are likely to be located.

## AHA Hospitals:

Source: American Hospital Association, Inc.

Telephone: 312-280-5991

The database includes a listing of hospitals based on the American Hospital Association's annual survey of hospitals.

## Medical Centers: Provider of Services Listing

Source: Centers for Medicare & Medicaid Services

Telephone: 410-786-3000

A listing of hospitals with Medicare provider number, produced by Centers of Medicare & Medicaid Services, a federal agency within the U.S. Department of Health and Human Services.

## Nursing Homes

Source: National Institutes of Health

Telephone: 301-594-6248

Information on Medicare and Medicaid certified nursing homes in the United States.

## Public Schools

Source: National Center for Education Statistics

Telephone: 202-502-7300

The National Center for Education Statistics' primary database on elementary and secondary public education in the United States. It is a comprehensive, annual, national statistical database of all public elementary and secondary schools and school districts, which contains data that are comparable across all states.

## GOVERNMENT RECORDS SEARCHED / DATA CURRENCY TRACKING

### Private Schools

Source: National Center for Education Statistics

Telephone: 202-502-7300

The National Center for Education Statistics' primary database on private school locations in the United States.

### Daycare Centers: Licensed Facilities

Source: Department of Social Services

Telephone: 916-657-4041

**Flood Zone Data:** This data, available in select counties across the country, was obtained by EDR in 2003 & 2009 from the Federal Emergency Management Agency (FEMA). Data depicts 100-year and 500-year flood zones as defined by FEMA.

**NWI:** National Wetlands Inventory. This data, available in select counties across the country, was obtained by EDR in 2002 and 2005 from the U.S. Fish and Wildlife Service.

### Scanned Digital USGS 7.5' Topographic Map (DRG)

Source: United States Geologic Survey

A digital raster graphic (DRG) is a scanned image of a U.S. Geological Survey topographic map. The map images are made by scanning published paper maps on high-resolution scanners. The raster image is georeferenced and fit to the Universal Transverse Mercator (UTM) projection.

### STREET AND ADDRESS INFORMATION

© 2010 Tele Atlas North America, Inc. All rights reserved. This material is proprietary and the subject of copyright protection and other intellectual property rights owned by or licensed to Tele Atlas North America, Inc. The use of this material is subject to the terms of a license agreement. You will be held liable for any unauthorized copying or disclosure of this material.

## GEOCHECK<sup>®</sup> - PHYSICAL SETTING SOURCE ADDENDUM

### TARGET PROPERTY ADDRESS

ASHLAND HOUSING PROJECT  
16309 KENT AVENUE  
SAN LORENZO, CA 94580

### TARGET PROPERTY COORDINATES

Latitude (North):	37.69500 - 37° 41' 42.0"
Longitude (West):	122.1149 - 122° 6' 53.6"
Universal Tranverse Mercator:	Zone 10
UTM X (Meters):	578032.9
UTM Y (Meters):	4172139.2
Elevation:	42 ft. above sea level

### USGS TOPOGRAPHIC MAP

Target Property Map:	37122-F1 HAYWARD, CA
Most Recent Revision:	1980

West Map:	37122-F2 SAN LEANDRO, CA
Most Recent Revision:	1980

EDR's GeoCheck Physical Setting Source Addendum is provided to assist the environmental professional in forming an opinion about the impact of potential contaminant migration.

Assessment of the impact of contaminant migration generally has two principle investigative components:

1. Groundwater flow direction, and
2. Groundwater flow velocity.

Groundwater flow direction may be impacted by surface topography, hydrology, hydrogeology, characteristics of the soil, and nearby wells. Groundwater flow velocity is generally impacted by the nature of the geologic strata.

# GEOCHECK® - PHYSICAL SETTING SOURCE SUMMARY

## GROUNDWATER FLOW DIRECTION INFORMATION

Groundwater flow direction for a particular site is best determined by a qualified environmental professional using site-specific well data. If such data is not reasonably ascertainable, it may be necessary to rely on other sources of information, such as surface topographic information, hydrologic information, hydrogeologic data collected on nearby properties, and regional groundwater flow information (from deep aquifers).

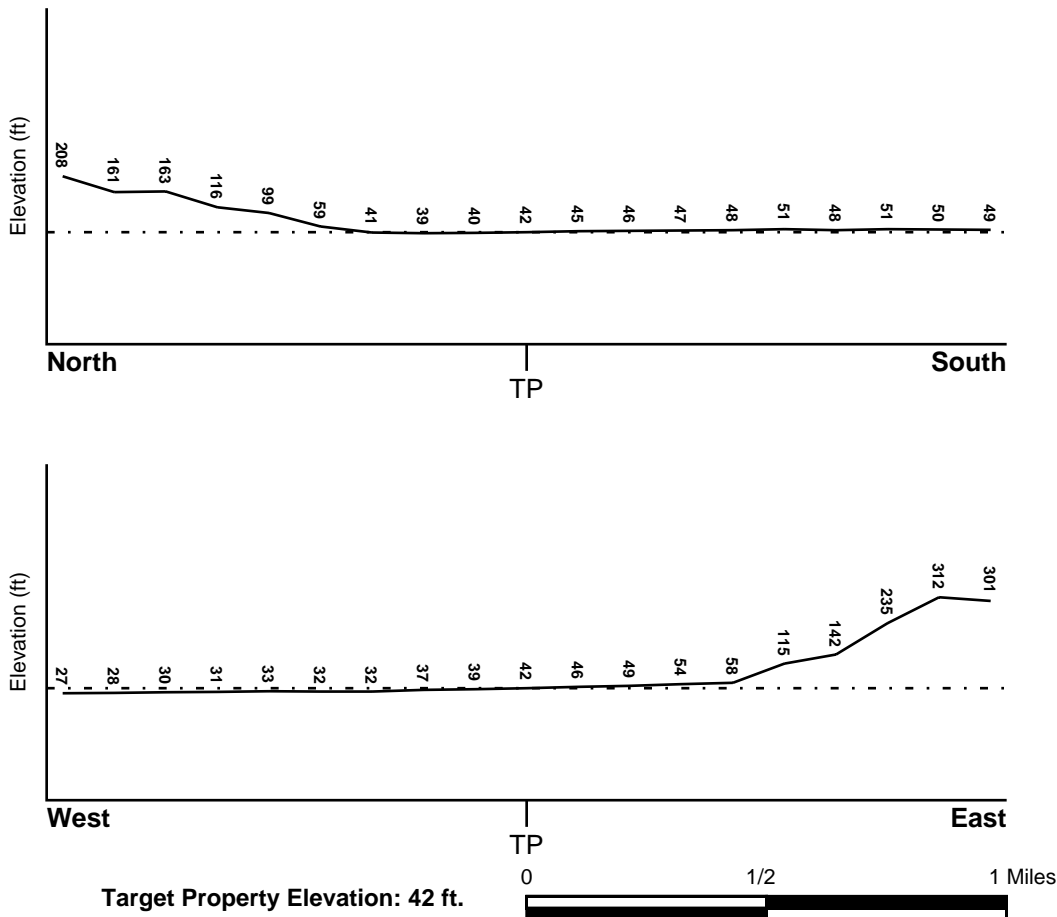
## TOPOGRAPHIC INFORMATION

Surface topography may be indicative of the direction of surficial groundwater flow. This information can be used to assist the environmental professional in forming an opinion about the impact of nearby contaminated properties or, should contamination exist on the target property, what downgradient sites might be impacted.

## TARGET PROPERTY TOPOGRAPHY

General Topographic Gradient: General WNW

## SURROUNDING TOPOGRAPHY: ELEVATION PROFILES



Source: Topography has been determined from the USGS 7.5' Digital Elevation Model and should be evaluated on a relative (not an absolute) basis. Relative elevation information between sites of close proximity should be field verified.

# GEOCHECK® - PHYSICAL SETTING SOURCE SUMMARY

## HYDROLOGIC INFORMATION

Surface water can act as a hydrologic barrier to groundwater flow. Such hydrologic information can be used to assist the environmental professional in forming an opinion about the impact of nearby contaminated properties or, should contamination exist on the target property, what downgradient sites might be impacted.

Refer to the Physical Setting Source Map following this summary for hydrologic information (major waterways and bodies of water).

## FEMA FLOOD ZONE

<u>Target Property County</u> ALAMEDA, CA	FEMA Flood <u>Electronic Data</u> YES - refer to the Overview Map and Detail Map
--	--

Flood Plain Panel at Target Property: 06001C - FEMA DFIRM Flood data

Additional Panels in search area: Not Reported

## NATIONAL WETLAND INVENTORY

<u>NWI Quad at Target Property</u> HAYWARD	NWI Electronic <u>Data Coverage</u> YES - refer to the Overview Map and Detail Map
---	--

## HYDROGEOLOGIC INFORMATION

Hydrogeologic information obtained by installation of wells on a specific site can often be an indicator of groundwater flow direction in the immediate area. Such hydrogeologic information can be used to assist the environmental professional in forming an opinion about the impact of nearby contaminated properties or, should contamination exist on the target property, what downgradient sites might be impacted.

### *Site-Specific Hydrogeological Data\*:*

Search Radius:	1.25 miles
Status:	Not found

## AQUIFLOW®

Search Radius: 1.000 Mile.

EDR has developed the AQUIFLOW Information System to provide data on the general direction of groundwater flow at specific points. EDR has reviewed reports submitted by environmental professionals to regulatory authorities at select sites and has extracted the date of the report, groundwater flow direction as determined hydrogeologically, and the depth to water table.

<u>MAP ID</u>	<u>LOCATION FROM TP</u>	<u>GENERAL DIRECTION GROUNDWATER FLOW</u>
A1	0 - 1/8 Mile NNE	SW
A2	0 - 1/8 Mile NNE	SE
A3	0 - 1/8 Mile NNW	SW
B4	1/8 - 1/4 Mile NW	NE, NW
B5	1/8 - 1/4 Mile NW	NE, NW
6	1/8 - 1/4 Mile WNW	W
C7	1/4 - 1/2 Mile NW	NW
9	1/4 - 1/2 Mile NNE	W
10	1/4 - 1/2 Mile NW	NW

\* ©1996 Site-specific hydrogeological data gathered by CERCLIS Alerts, Inc., Bainbridge Island, WA. All rights reserved. All of the information and opinions presented are those of the cited EPA report(s), which were completed under a Comprehensive Environmental Response Compensation and Liability Information System (CERCLIS) investigation.

## GEOCHECK® - PHYSICAL SETTING SOURCE SUMMARY

<u>MAP ID</u>	<u>LOCATION FROM TP</u>	<u>GENERAL DIRECTION GROUNDWATER FLOW</u>
D11	1/4 - 1/2 Mile SSW	E
D12	1/4 - 1/2 Mile SSW	E
D13	1/4 - 1/2 Mile SSW	E
E15	1/2 - 1 Mile SW	SW
E16	1/2 - 1 Mile SW	SW
E17	1/2 - 1 Mile SW	NW
E20	1/2 - 1 Mile SW	SW
G22	1/2 - 1 Mile WSW	W
G23	1/2 - 1 Mile WSW	W
H24	1/2 - 1 Mile South	SSE
H25	1/2 - 1 Mile South	SSE
26	1/2 - 1 Mile NNW	NW
I27	1/2 - 1 Mile WSW	SW
I28	1/2 - 1 Mile WSW	SW
29	1/2 - 1 Mile SE	NW

For additional site information, refer to Physical Setting Source Map Findings.

## GEOCHECK® - PHYSICAL SETTING SOURCE SUMMARY

### GROUNDWATER FLOW VELOCITY INFORMATION

Groundwater flow velocity information for a particular site is best determined by a qualified environmental professional using site specific geologic and soil strata data. If such data are not reasonably ascertainable, it may be necessary to rely on other sources of information, including geologic age identification, rock stratigraphic unit and soil characteristics data collected on nearby properties and regional soil information. In general, contaminant plumes move more quickly through sandy-gravelly types of soils than silty-clayey types of soils.

### GEOLOGIC INFORMATION IN GENERAL AREA OF TARGET PROPERTY

Geologic information can be used by the environmental professional in forming an opinion about the relative speed at which contaminant migration may be occurring.

#### **ROCK STRATIGRAPHIC UNIT**

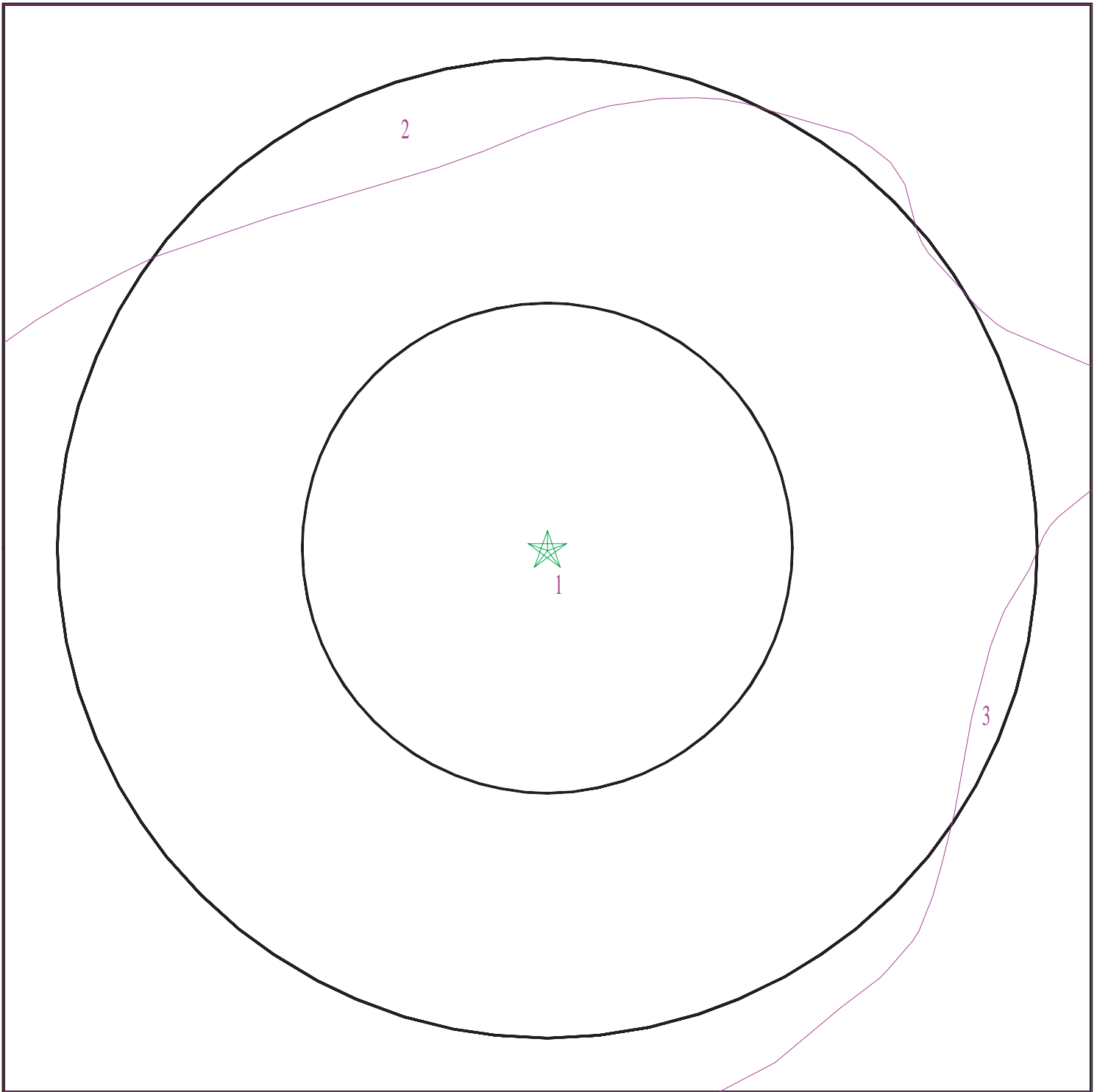
Era: Cenozoic  
System: Quaternary  
Series: Quaternary  
Code: Q (*decoded above as Era, System & Series*)

#### **GEOLOGIC AGE IDENTIFICATION**

Category: Stratified Sequence

Geologic Age and Rock Stratigraphic Unit Source: P.G. Schruben, R.E. Arndt and W.J. Bawiec, Geology of the Conterminous U.S. at 1:2,500,000 Scale - a digital representation of the 1974 P.B. King and H.M. Beikman Map, USGS Digital Data Series DDS - 11 (1994).

# SSURGO SOIL MAP - 3045045.2s



- ★ Target Property
- ∩ SSURGO Soil
- ∩ Water



SITE NAME: Ashland Housing Project  
ADDRESS: 16309 Kent Avenue  
San Lorenzo CA 94580  
LAT/LONG: 37.6950 / 122.1149

CLIENT: RGA Environmental  
CONTACT: Belinda Blackie  
INQUIRY #: 3045045.2s  
DATE: April 18, 2011 6:45 pm

# GEOCHECK® - PHYSICAL SETTING SOURCE SUMMARY

## DOMINANT SOIL COMPOSITION IN GENERAL AREA OF TARGET PROPERTY

The U.S. Department of Agriculture's (USDA) Soil Conservation Service (SCS) leads the National Cooperative Soil Survey (NCSS) and is responsible for collecting, storing, maintaining and distributing soil survey information for privately owned lands in the United States. A soil map in a soil survey is a representation of soil patterns in a landscape. The following information is based on Soil Conservation Service SSURGO data.

### Soil Map ID: 1

Soil Component Name: Danville

Soil Surface Texture: silty clay loam

Hydrologic Group: Class C - Slow infiltration rates. Soils with layers impeding downward movement of water, or soils with moderately fine or fine textures.

Soil Drainage Class: Well drained

Hydric Status: Partially hydric

Corrosion Potential - Uncoated Steel: High

Depth to Bedrock Min: > 0 inches

Depth to Watertable Min: > 0 inches

Soil Layer Information							
Layer	Boundary		Soil Texture Class	Classification		Saturated hydraulic conductivity micro m/sec	Soil Reaction (pH)
	Upper	Lower		AASHTO Group	Unified Soil		
1	0 inches	20 inches	silty clay loam	Silt-Clay Materials (more than 35 pct. passing No. 200), Clayey Soils.	FINE-GRAINED SOILS, Silts and Clays (liquid limit less than 50%), Lean Clay Soils.	Max: 4 Min: 1.4	Max: 8.4 Min: 6.6
2	20 inches	53 inches	silty clay	Silt-Clay Materials (more than 35 pct. passing No. 200), Clayey Soils.	FINE-GRAINED SOILS, Silts and Clays (liquid limit less than 50%), Lean Clay Soils.	Max: 4 Min: 1.4	Max: 8.4 Min: 6.6
3	53 inches	79 inches	silty clay loam	Silt-Clay Materials (more than 35 pct. passing No. 200), Clayey Soils.	FINE-GRAINED SOILS, Silts and Clays (liquid limit less than 50%), Lean Clay Soils.	Max: 4 Min: 1.4	Max: 8.4 Min: 6.6

## GEOCHECK® - PHYSICAL SETTING SOURCE SUMMARY

### Soil Map ID: 2

Soil Component Name: Clear Lake

Soil Surface Texture: clay

Hydrologic Group: Class D - Very slow infiltration rates. Soils are clayey, have a high water table, or are shallow to an impervious layer.

Soil Drainage Class: Poorly drained

Hydric Status: All hydric

Corrosion Potential - Uncoated Steel: High

Depth to Bedrock Min: > 0 inches

Depth to Watertable Min: > 137 inches

Soil Layer Information							
Layer	Boundary		Soil Texture Class	Classification		Saturated hydraulic conductivity micro m/sec	Soil Reaction (pH)
	Upper	Lower		AASHTO Group	Unified Soil		
1	0 inches	25 inches	clay	Silt-Clay Materials (more than 35 pct. passing No. 200), Clayey Soils.	FINE-GRAINED SOILS, Silts and Clays (liquid limit 50% or more), Fat Clay.	Max: 1.4 Min: 0.42	Max: 8.4 Min: 7.9
2	25 inches	59 inches	clay	Silt-Clay Materials (more than 35 pct. passing No. 200), Clayey Soils.	FINE-GRAINED SOILS, Silts and Clays (liquid limit 50% or more), Fat Clay.	Max: 1.4 Min: 0.42	Max: 8.4 Min: 7.9

### Soil Map ID: 3

Soil Component Name: Yolo

Soil Surface Texture: silt loam

Hydrologic Group: Class B - Moderate infiltration rates. Deep and moderately deep, moderately well and well drained soils with moderately coarse textures.

Soil Drainage Class: Well drained

# GEOCHECK® - PHYSICAL SETTING SOURCE SUMMARY

Hydric Status: Partially hydric

Corrosion Potential - Uncoated Steel: Moderate

Depth to Bedrock Min: > 0 inches

Depth to Watertable Min: > 0 inches

Soil Layer Information							
Layer	Boundary		Soil Texture Class	Classification		Saturated hydraulic conductivity micro m/sec	Soil Reaction (pH)
	Upper	Lower		AASHTO Group	Unified Soil		
1	0 inches	7 inches	silt loam	Silt-Clay Materials (more than 35 pct. passing No. 200), Silty Soils.	FINE-GRAINED SOILS, Silts and Clays (liquid limit less than 50%), Lean Clay	Max: 14 Min: 4	Max: 8.4 Min: 6.1
2	7 inches	59 inches	silt loam	Silt-Clay Materials (more than 35 pct. passing No. 200), Silty Soils.	FINE-GRAINED SOILS, Silts and Clays (liquid limit less than 50%), Lean Clay	Max: 14 Min: 4	Max: 8.4 Min: 6.1

## LOCAL / REGIONAL WATER AGENCY RECORDS

EDR Local/Regional Water Agency records provide water well information to assist the environmental professional in assessing sources that may impact ground water flow direction, and in forming an opinion about the impact of contaminant migration on nearby drinking water wells.

## WELL SEARCH DISTANCE INFORMATION

<u>DATABASE</u>	<u>SEARCH DISTANCE (miles)</u>
Federal USGS	1.000
Federal FRDS PWS	Nearest PWS within 1 mile
State Database	1.000

## FEDERAL USGS WELL INFORMATION

<u>MAP ID</u>	<u>WELL ID</u>	<u>LOCATION FROM TP</u>
14	USGS3235823	1/2 - 1 Mile SW
F18	USGS3235996	1/2 - 1 Mile SSE
21	USGS3235995	1/2 - 1 Mile South

# GEOCHECK® - PHYSICAL SETTING SOURCE SUMMARY

## FEDERAL FRDS PUBLIC WATER SUPPLY SYSTEM INFORMATION

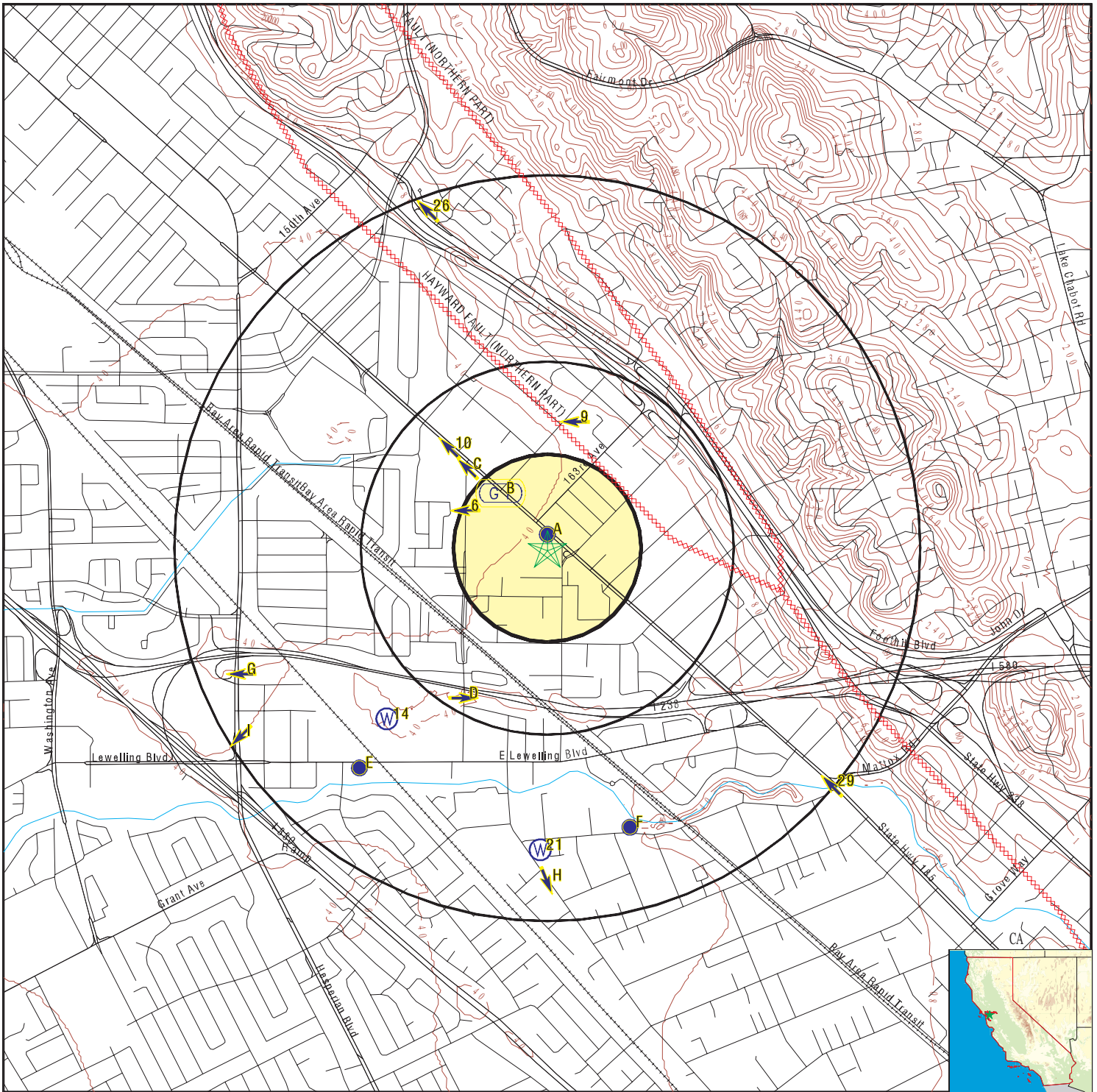
<u>MAP ID</u>	<u>WELL ID</u>	<u>LOCATION FROM TP</u>
No PWS System Found		

Note: PWS System location is not always the same as well location.

## STATE DATABASE WELL INFORMATION

<u>MAP ID</u>	<u>WELL ID</u>	<u>LOCATION FROM TP</u>
C8	CADW40000038069	1/4 - 1/2 Mile NW
F19	CADW40000037998	1/2 - 1 Mile SSE

# PHYSICAL SETTING SOURCE MAP - 3045045.2s



- County Boundary
- Major Roads
- Contour Lines
- Earthquake Fault Lines
- Earthquake epicenter, Richter 5 or greater
- Water Wells
- Public Water Supply Wells
- Cluster of Multiple Icons

- Groundwater Flow Direction
- Indeterminate Groundwater Flow at Location
- Groundwater Flow Varies at Location
- Closest Hydrogeological Data
- Oil, gas or related wells



SITE NAME: Ashland Housing Project  
 ADDRESS: 16309 Kent Avenue  
 San Lorenzo CA 94580  
 LAT/LONG: 37.6950 / 122.1149

CLIENT: RGA Environmental  
 CONTACT: Belinda Blackie  
 INQUIRY #: 3045045.2s  
 DATE: April 18, 2011 6:45 pm

## GEOCHECK® - PHYSICAL SETTING SOURCE MAP FINDINGS

Map ID Direction Distance Elevation			Database	EDR ID Number
<b>A1</b> <b>NNE</b> <b>0 - 1/8 Mile</b> <b>Higher</b>	Site ID: Groundwater Flow: Shallow Water Depth: Deep Water Depth: Average Water Depth: Date:	01-0771 SW 2.5 10.0 Not Reported 05/26/1999	<b>AQUIFLOW</b>	<b>52396</b>
<b>A2</b> <b>NNE</b> <b>0 - 1/8 Mile</b> <b>Higher</b>	Site ID: Groundwater Flow: Shallow Water Depth: Deep Water Depth: Average Water Depth: Date:	01-0771 SE 13.5 14.5 Not Reported 11/27/1990	<b>AQUIFLOW</b>	<b>52398</b>
<b>A3</b> <b>NNW</b> <b>0 - 1/8 Mile</b> <b>Lower</b>	Site ID: Groundwater Flow: Shallow Water Depth: Deep Water Depth: Average Water Depth: Date:	01-0771 SW Not Reported Not Reported 10 12/09/1998	<b>AQUIFLOW</b>	<b>52397</b>
<b>B4</b> <b>NW</b> <b>1/8 - 1/4 Mile</b> <b>Lower</b>	Site ID: Groundwater Flow: Shallow Water Depth: Deep Water Depth: Average Water Depth: Date:	01-3745 NE, NW 9.5 10.0 Not Reported 09/10/1991	<b>AQUIFLOW</b>	<b>67600</b>
<b>B5</b> <b>NW</b> <b>1/8 - 1/4 Mile</b> <b>Lower</b>	Site ID: Groundwater Flow: Shallow Water Depth: Deep Water Depth: Average Water Depth: Date:	01-1164 NE, NW 1.5 8.5 Not Reported 03/06/1992	<b>AQUIFLOW</b>	<b>67886</b>
<b>6</b> <b>WNW</b> <b>1/8 - 1/4 Mile</b> <b>Lower</b>	Site ID: Groundwater Flow: Shallow Water Depth: Deep Water Depth: Average Water Depth: Date:	Not Reported W 6.05 9.23 Not Reported 12/06/1994	<b>AQUIFLOW</b>	<b>52511</b>
<b>C7</b> <b>NW</b> <b>1/4 - 1/2 Mile</b> <b>Lower</b>	Site ID: Groundwater Flow: Shallow Water Depth: Deep Water Depth: Average Water Depth: Date:	01-0178 NW 7.12 8.19 Not Reported 09/16/1994	<b>AQUIFLOW</b>	<b>67597</b>

## GEOCHECK® - PHYSICAL SETTING SOURCE MAP FINDINGS

Map ID Direction Distance Elevation		Database	EDR ID Number
<b>C8</b> <b>NW</b> <b>1/4 - 1/2 Mile</b> <b>Lower</b>		<b>CA WELLS</b>	<b>CADW40000038069</b>
Longitude:	-122.1182		
Latitude:	37.6983		
Stwellno:	03S02W06R002M		
Districtco:	7		
Welluseco:	1		
Countyco:	1		
Gwcode:	200901		
Site id:	CADW40000038069		
<b>9</b> <b>NNE</b> <b>1/4 - 1/2 Mile</b> <b>Higher</b>	Site ID: Groundwater Flow: Shallow Water Depth: Deep Water Depth: Average Water Depth: Date:	01-1436 W Not Reported Not Reported 7.10 09/28/1989	<b>AQUIFLOW 67884</b>
<b>10</b> <b>NW</b> <b>1/4 - 1/2 Mile</b> <b>Lower</b>	Site ID: Groundwater Flow: Shallow Water Depth: Deep Water Depth: Average Water Depth: Date:	01-2910 NW Not Reported Not Reported 8.5 09/28/1992	<b>AQUIFLOW 67598</b>
<b>D11</b> <b>SSW</b> <b>1/4 - 1/2 Mile</b> <b>Lower</b>	Site ID: Groundwater Flow: Shallow Water Depth: Deep Water Depth: Average Water Depth: Date:	01-1095 E 5.0 7.0 Not Reported 09/29/1993	<b>AQUIFLOW 52517</b>
<b>D12</b> <b>SSW</b> <b>1/4 - 1/2 Mile</b> <b>Lower</b>	Site ID: Groundwater Flow: Shallow Water Depth: Deep Water Depth: Average Water Depth: Date:	01-1095 E 6.5 7.0 Not Reported 08/19/1993	<b>AQUIFLOW 52518</b>
<b>D13</b> <b>SSW</b> <b>1/4 - 1/2 Mile</b> <b>Lower</b>	Site ID: Groundwater Flow: Shallow Water Depth: Deep Water Depth: Average Water Depth: Date:	01-1095 E 4.55 9.41 Not Reported 12/16/1996	<b>AQUIFLOW 52519</b>

# GEOCHECK® - PHYSICAL SETTING SOURCE MAP FINDINGS

Map ID  
Direction  
Distance  
Elevation

Database      EDR ID Number

**14  
SW  
1/2 - 1 Mile  
Lower**

**FED USGS      USGS3235823**

Agency cd:	USGS	Site no:	374113122071901
Site name:	003S002W07G012M		
Latitude:	374118.1	EDR Site id:	USGS3235823
Longitude:	1220721.9	Dec lat:	37.68836111
Dec lon:	-122.12275	Coor meth:	D
Coor accr:	1	Latlong datum:	NAD83
Dec latlong datum:	NAD83	District:	06
State:	06	County:	001
Country:	US	Land net:	Not Reported
Location map:	HAYWARD	Map scale:	24000
Altitude:	35.7		
Altitude method:	Differential Global Positioning System (GPS)		
Altitude accuracy:	.2		
Altitude datum:	National Geodetic Vertical Datum of 1929		
Hydrologic:	San Francisco Bay, California. Area = 1200 sq.mi.		
Topographic:	Flat surface		
Site type:	Ground-water other than Spring	Date construction:	19910812
Date inventoried:	Not Reported	Mean greenwich time offset:	PST
Local standard time flag:	Y		
Type of ground water site:	Single well, other than collector or Ranney type		
Aquifer Type:	Not Reported		
Aquifer:	Not Reported		
Well depth:	595	Hole depth:	610
Source of depth data:	driller		
Project number:	470653600		
Real time data flag:	0	Daily flow data begin date:	0000-00-00
Daily flow data end date:	0000-00-00	Daily flow data count:	0
Peak flow data begin date:	0000-00-00	Peak flow data end date:	0000-00-00
Peak flow data count:	0	Water quality data begin date:	1999-11-15
Water quality data end date:	1999-11-15	Water quality data count:	1
Ground water data begin date:	2002-11-13	Ground water data end date:	2002-11-13
Ground water data count:	1		

Ground-water levels, Number of Measurements: 1

Date	Feet below Surface	Feet to Sealevel
-----		
2002-11-13	30.14	

**E15  
SW  
1/2 - 1 Mile  
Higher**

Site ID: 01-1531  
Groundwater Flow: SW  
Shallow Water Depth: 13.37  
Deep Water Depth: 22.18  
Average Water Depth: Not Reported  
Date: 11/14/1994

**AQUIFLOW      52391**

**E16  
SW  
1/2 - 1 Mile  
Higher**

Site ID: 01-1531  
Groundwater Flow: SW  
Shallow Water Depth: 13.35  
Deep Water Depth: 17.50  
Average Water Depth: Not Reported  
Date: 09/01/1999

**AQUIFLOW      52392**

# GEOCHECK® - PHYSICAL SETTING SOURCE MAP FINDINGS

Map ID  
Direction  
Distance  
Elevation

Database      EDR ID Number

**E17**  
**SW**  
**1/2 - 1 Mile**  
**Higher**

Site ID:                    01-1531  
Groundwater Flow:      NW  
Shallow Water Depth:    15.62  
Deep Water Depth:      17.62  
Average Water Depth:    Not Reported  
Date:                      10/08/1987

**AQUIFLOW      52393**

**F18**  
**SSE**  
**1/2 - 1 Mile**  
**Higher**

**FED USGS      USGS3235996**

Agency cd:	USGS	Site no:	374103122063901
Site name:	003S002W08L003M	EDR Site id:	USGS3235996
Latitude:	374103	Dec lat:	37.68416667
Longitude:	1220639	Coor meth:	G
Dec lon:	-122.11083333	Latlong datum:	NAD83
Coor accr:	F	District:	06
Dec latlong datum:	NAD83	County:	001
State:	06	Land net:	Not Reported
Country:	US	Map scale:	24000
Location map:	HAYWARD		
Altitude:	64.6		
Altitude method:	Level or other surveying method		
Altitude accuracy:	1		
Altitude datum:	North American Vertical Datum of 1988		
Hydrologic:	Not Reported		
Topographic:	Flat surface		
Site type:	Ground-water other than Spring	Date construction:	1942
Date inventoried:	19990129	Mean greenwich time offset:	PST
Local standard time flag:	Y		
Type of ground water site:	Single well, other than collector or Ranney type		
Aquifer Type:	Not Reported		
Aquifer:	Not Reported		
Well depth:	211	Hole depth:	Not Reported
Source of depth data:	other government (other than USGS)		
Project number:	470653600		
Real time data flag:	0	Daily flow data begin date:	0000-00-00
Daily flow data end date:	0000-00-00	Daily flow data count:	0
Peak flow data begin date:	0000-00-00	Peak flow data end date:	0000-00-00
Peak flow data count:	0	Water quality data begin date:	0000-00-00
Water quality data end date:	0000-00-00	Water quality data count:	0
Ground water data begin date:	2002-11-13	Ground water data end date:	2002-11-13
Ground water data count:	1		

Ground-water levels, Number of Measurements: 1

Date	Feet below Surface	Feet to Sealevel
-----		
2002-11-13	28.07	

**F19**  
**SSE**  
**1/2 - 1 Mile**  
**Higher**

**CA WELLS      CADW40000037998**

## GEOCHECK® - PHYSICAL SETTING SOURCE MAP FINDINGS

Longitude: -122.1098  
 Latitude: 37.6842  
 Stwellno: 03S02W08L003M  
 Districtco: 7  
 Welluseco: I  
 Countyco: 1  
 Gwcode: 200901  
 Site id: CADW40000037998

**E20  
SW  
1/2 - 1 Mile  
Higher**

Site ID:	01-1714	<b>AQUIFLOW</b>	<b>68802</b>
Groundwater Flow:	SW		
Shallow Water Depth:	13.82		
Deep Water Depth:	19.28		
Average Water Depth:	Not Reported		
Date:	11/17/1993		

**21  
South  
1/2 - 1 Mile  
Higher**

**FED USGS      USGS3235995**

Agency cd:	USGS	Site no:	374100122065101
Site name:	003S002W08M003M	EDR Site id:	USGS3235995
Latitude:	374100	Dec lat:	37.68326438
Longitude:	1220651	Coor meth:	U
Dec lon:	-122.11524193	Latlong datum:	NAD27
Coor accr:	F	District:	06
Dec latlong datum:	NAD83	County:	001
State:	06	Land net:	Not Reported
Country:	US	Map scale:	24000
Location map:	HAYWARD		
Altitude:	48		
Altitude method:	Interpolated from topographic map		
Altitude accuracy:	5		
Altitude datum:	National Geodetic Vertical Datum of 1929		
Hydrologic:	San Francisco Bay, California. Area = 1200 sq.mi.		
Topographic:	Not Reported		
Site type:	Ground-water other than Spring	Date construction:	1968
Date inventoried:	Not Reported	Mean greenwich time offset:	PST
Local standard time flag:	Y		
Type of ground water site:	Single well, other than collector or Ranney type		
Aquifer Type:	Not Reported		
Aquifer:	Not Reported		
Well depth:	85	Hole depth:	85
Source of depth data:	driller		
Project number:	470653600		
Real time data flag:	0	Daily flow data begin date:	0000-00-00
Daily flow data end date:	0000-00-00	Daily flow data count:	0
Peak flow data begin date:	0000-00-00	Peak flow data end date:	0000-00-00
Peak flow data count:	0	Water quality data begin date:	1998-11-18
Water quality data end date:	1999-03-24	Water quality data count:	3
Ground water data begin date:	0000-00-00	Ground water data end date:	0000-00-00
Ground water data count:	0		

Ground-water levels, Number of Measurements: 0

## GEOCHECK® - PHYSICAL SETTING SOURCE MAP FINDINGS

Map ID Direction Distance Elevation			Database	EDR ID Number
<b>G22</b> <b>WSW</b> <b>1/2 - 1 Mile</b> <b>Lower</b>	Site ID:	01-0328	<b>AQUIFLOW</b>	<b>52959</b>
	Groundwater Flow:	W		
	Shallow Water Depth:	14.5		
	Deep Water Depth:	15.0		
	Average Water Depth:	Not Reported		
Date:	11/17/1992			
<b>G23</b> <b>WSW</b> <b>1/2 - 1 Mile</b> <b>Lower</b>	Site ID:	01-0328	<b>AQUIFLOW</b>	<b>52960</b>
	Groundwater Flow:	W		
	Shallow Water Depth:	10.87		
	Deep Water Depth:	14.95		
	Average Water Depth:	Not Reported		
Date:	09/06/1994			
<b>H24</b> <b>South</b> <b>1/2 - 1 Mile</b> <b>Higher</b>	Site ID:	01-0822	<b>AQUIFLOW</b>	<b>53505</b>
	Groundwater Flow:	SSE		
	Shallow Water Depth:	6.53		
	Deep Water Depth:	6.60		
	Average Water Depth:	Not Reported		
Date:	07/16/1992			
<b>H25</b> <b>South</b> <b>1/2 - 1 Mile</b> <b>Higher</b>	Site ID:	01-0822	<b>AQUIFLOW</b>	<b>53506</b>
	Groundwater Flow:	SSE		
	Shallow Water Depth:	15.5		
	Deep Water Depth:	20.04		
	Average Water Depth:	Not Reported		
Date:	03/08/1995			
<b>26</b> <b>NNW</b> <b>1/2 - 1 Mile</b> <b>Higher</b>	Site ID:	01-1262	<b>AQUIFLOW</b>	<b>52504</b>
	Groundwater Flow:	NW		
	Shallow Water Depth:	Not Reported		
	Deep Water Depth:	Not Reported		
	Average Water Depth:	12-17		
Date:	01/11/1996			
<b>I27</b> <b>WSW</b> <b>1/2 - 1 Mile</b> <b>Lower</b>	Site ID:	01-0126	<b>AQUIFLOW</b>	<b>50309</b>
	Groundwater Flow:	SW		
	Shallow Water Depth:	9.73		
	Deep Water Depth:	15.29		
	Average Water Depth:	Not Reported		
Date:	06/10/1996			
<b>I28</b> <b>WSW</b> <b>1/2 - 1 Mile</b> <b>Lower</b>	Site ID:	01-0126	<b>AQUIFLOW</b>	<b>50310</b>
	Groundwater Flow:	SW		
	Shallow Water Depth:	13.5		
	Deep Water Depth:	25.0		
	Average Water Depth:	Not Reported		
Date:	09/16/1986			

## GEOCHECK® - PHYSICAL SETTING SOURCE MAP FINDINGS

Map ID  
 Direction  
 Distance  
 Elevation

Database

EDR ID Number

**29**  
**SE**  
**1/2 - 1 Mile**  
**Higher**

Site ID: 01-1160  
 Groundwater Flow: NW  
 Shallow Water Depth: Not Reported  
 Deep Water Depth: Not Reported  
 Average Water Depth: 40  
 Date: 08/28/1991

**AQUIFLOW 50290**

# GEOCHECK® - PHYSICAL SETTING SOURCE MAP FINDINGS RADON

## AREA RADON INFORMATION

State Database: CA Radon

### Radon Test Results

Zipcode	Num Tests	> 4 pCi/L
94580	10	0

Federal EPA Radon Zone for ALAMEDA County: 2

- Note: Zone 1 indoor average level > 4 pCi/L.  
 : Zone 2 indoor average level >= 2 pCi/L and <= 4 pCi/L.  
 : Zone 3 indoor average level < 2 pCi/L.

---

### Federal Area Radon Information for ALAMEDA COUNTY, CA

Number of sites tested: 49

Area	Average Activity	% <4 pCi/L	% 4-20 pCi/L	% >20 pCi/L
Living Area - 1st Floor	0.776 pCi/L	100%	0%	0%
Living Area - 2nd Floor	-0.400 pCi/L	100%	0%	0%
Basement	1.338 pCi/L	100%	0%	0%

# PHYSICAL SETTING SOURCE RECORDS SEARCHED

## TOPOGRAPHIC INFORMATION

### USGS 7.5' Digital Elevation Model (DEM)

Source: United States Geologic Survey

EDR acquired the USGS 7.5' Digital Elevation Model in 2002 and updated it in 2006. The 7.5 minute DEM corresponds to the USGS 1:24,000- and 1:25,000-scale topographic quadrangle maps. The DEM provides elevation data with consistent elevation units and projection.

### Scanned Digital USGS 7.5' Topographic Map (DRG)

Source: United States Geologic Survey

A digital raster graphic (DRG) is a scanned image of a U.S. Geological Survey topographic map. The map images are made by scanning published paper maps on high-resolution scanners. The raster image is georeferenced and fit to the Universal Transverse Mercator (UTM) projection.

## HYDROLOGIC INFORMATION

**Flood Zone Data:** This data, available in select counties across the country, was obtained by EDR in 2003 & 2009 from the Federal Emergency Management Agency (FEMA). Data depicts 100-year and 500-year flood zones as defined by FEMA.

**NWI:** National Wetlands Inventory. This data, available in select counties across the country, was obtained by EDR in 2002 and 2005 from the U.S. Fish and Wildlife Service.

## HYDROGEOLOGIC INFORMATION

### AQUIFLOW<sup>R</sup> Information System

Source: EDR proprietary database of groundwater flow information

EDR has developed the AQUIFLOW Information System (AIS) to provide data on the general direction of groundwater flow at specific points. EDR has reviewed reports submitted to regulatory authorities at select sites and has extracted the date of the report, hydrogeologically determined groundwater flow direction and depth to water table information.

## GEOLOGIC INFORMATION

### Geologic Age and Rock Stratigraphic Unit

Source: P.G. Schruben, R.E. Arndt and W.J. Bawiec, Geology of the Conterminous U.S. at 1:2,500,000 Scale - A digital representation of the 1974 P.B. King and H.M. Beikman Map, USGS Digital Data Series DDS - 11 (1994).

### STATSGO: State Soil Geographic Database

Source: Department of Agriculture, Natural Resources Conservation Services

The U.S. Department of Agriculture's (USDA) Natural Resources Conservation Service (NRCS) leads the national Conservation Soil Survey (NCSS) and is responsible for collecting, storing, maintaining and distributing soil survey information for privately owned lands in the United States. A soil map in a soil survey is a representation of soil patterns in a landscape. Soil maps for STATSGO are compiled by generalizing more detailed (SSURGO) soil survey maps.

### SSURGO: Soil Survey Geographic Database

Source: Department of Agriculture, Natural Resources Conservation Services (NRCS)

Telephone: 800-672-5559

SSURGO is the most detailed level of mapping done by the Natural Resources Conservation Services, mapping scales generally range from 1:12,000 to 1:63,360. Field mapping methods using national standards are used to construct the soil maps in the Soil Survey Geographic (SSURGO) database. SSURGO digitizing duplicates the original soil survey maps. This level of mapping is designed for use by landowners, townships and county natural resource planning and management.

# PHYSICAL SETTING SOURCE RECORDS SEARCHED

## LOCAL / REGIONAL WATER AGENCY RECORDS

### FEDERAL WATER WELLS

#### PWS: Public Water Systems

Source: EPA/Office of Drinking Water

Telephone: 202-564-3750

Public Water System data from the Federal Reporting Data System. A PWS is any water system which provides water to at least 25 people for at least 60 days annually. PWSs provide water from wells, rivers and other sources.

#### PWS ENF: Public Water Systems Violation and Enforcement Data

Source: EPA/Office of Drinking Water

Telephone: 202-564-3750

Violation and Enforcement data for Public Water Systems from the Safe Drinking Water Information System (SDWIS) after August 1995. Prior to August 1995, the data came from the Federal Reporting Data System (FRDS).

#### USGS Water Wells: USGS National Water Inventory System (NWIS)

This database contains descriptive information on sites where the USGS collects or has collected data on surface water and/or groundwater. The groundwater data includes information on wells, springs, and other sources of groundwater.

### STATE RECORDS

#### Water Well Database

Source: Department of Water Resources

Telephone: 916-651-9648

#### California Drinking Water Quality Database

Source: Department of Health Services

Telephone: 916-324-2319

The database includes all drinking water compliance and special studies monitoring for the state of California since 1984. It consists of over 3,200,000 individual analyses along with well and water system information.

## OTHER STATE DATABASE INFORMATION

#### California Oil and Gas Well Locations

Source: Department of Conservation

Telephone: 916-323-1779

Oil and Gas well locations in the state.

### RADON

#### State Database: CA Radon

Source: Department of Health Services

Telephone: 916-324-2208

Radon Database for California

#### Area Radon Information

Source: USGS

Telephone: 703-356-4020

The National Radon Database has been developed by the U.S. Environmental Protection Agency (USEPA) and is a compilation of the EPA/State Residential Radon Survey and the National Residential Radon Survey. The study covers the years 1986 - 1992. Where necessary data has been supplemented by information collected at private sources such as universities and research institutions.

#### EPA Radon Zones

Source: EPA

Telephone: 703-356-4020

Sections 307 & 309 of IRAA directed EPA to list and identify areas of U.S. with the potential for elevated indoor radon levels.

## PHYSICAL SETTING SOURCE RECORDS SEARCHED

### OTHER

Airport Landing Facilities: Private and public use landing facilities  
Source: Federal Aviation Administration, 800-457-6656

Epicenters: World earthquake epicenters, Richter 5 or greater  
Source: Department of Commerce, National Oceanic and Atmospheric Administration

California Earthquake Fault Lines: The fault lines displayed on EDR's Topographic map are digitized quaternary fault lines, prepared in 1975 by the United State Geological Survey. Additional information (also from 1975) regarding activity at specific fault lines comes from California's Preliminary Fault Activity Map prepared by the California Division of Mines and Geology.

### STREET AND ADDRESS INFORMATION

© 2010 Tele Atlas North America, Inc. All rights reserved. This material is proprietary and the subject of copyright protection and other intellectual property rights owned by or licensed to Tele Atlas North America, Inc. The use of this material is subject to the terms of a license agreement. You will be held liable for any unauthorized copying or disclosure of this material.

**BUILDING INSPECTION DEPARTMENT**

**APPLICATION FOR BUILDING PERMIT**

TYPE V BUILDING ( W. F. )

Application is hereby made for approval of the plans and specifications and for a permit for the construction or alteration of a building as follows:

DWELLING Group I

Location R-1  
 Lot Block Tract Zone

\* 15209 KENT AVE.  
10309 S. COR.

Estimated Value, \$ 8,000<sup>00</sup>  
 Includes all material and labor for finished building

Owner BERNARD MADRID

Address 15221 KENT AVE.

Architect \_\_\_\_\_ No. S. COR.

Engineer \_\_\_\_\_ No. \_\_\_\_\_

Builder \_\_\_\_\_ No. \_\_\_\_\_

Address \_\_\_\_\_

For Group J or minor buildings where no plans required, fill in this space			
<b>FOUNDATION</b>			
MATERIAL	EXTERIOR	PIERS	
TOP WIDTH			
BOTTOM WIDTH			
DEPTH			
<b>SUPERSTRUCTURE</b>			
	SIZE	SPACING	SPAN
R. W. SILL			
GIRDERS			
JOISTS FLOOR			
JOISTS CEILING			
STUDS. EXT.			
STUDS. INT.			
RAFTERS			
<b>COVERING</b>			
EXTERIOR WALLS			
INTERIOR WALLS			
ROOF			

(I) (We) hereby agree to save, indemnify, and keep harmless the County of Alameda against all liabilities, judgments, costs and expenses which may in any wise accrue against said County in consequence of the granting of this permit, or from the use or occupancy of any sidewalk, street or subsidewalk space by virtue thereof, and will in all things strictly comply with the conditions of this permit and the ordinances and/or rules of any governmental agency involved.

Bernard Madrid  
 Signature of Owner, Agent or Builder

Address 15221 Kent Ave San Lorenzo

Date FEB 14 1958 Telephone Number \_\_\_\_\_

**FOR DEPARTMENT USE ONLY**

Date Issued FEB 14 1958 Permit Number 61253

Examined by U.C.D. Receipt Number 12951

Permit Fee 27<sup>00</sup> Remarks: \_\_\_\_\_

Checking Fee \_\_\_\_\_ SEE P.C. RESO. #2705

Total Fee \$ 27<sup>00</sup> FOR ADJ.

MAY 2 1958

# COUNTY OF ALAMEDA BUILDING INSPECTION DEPARTMENT

## APPLICATION FOR BUILDING PERMIT TYPE V BUILDING (Wood Frame)


Application is hereby made for approval of the plans and specifications and for a permit for the construction or alteration of a building as follows:

19 CAR GARAGE 18' X 11 1/2'  
 Use of Building  
 Location 16309 15209 W 854 KENT AVE  
SAN LORENZO  
 Estimated Cost, \$ 3000.00  
 Includes all material and labor for finished building  
 Owner BERNARD MADRID  
 Address 854 KENT AVE  
 Architect \_\_\_\_\_ No. \_\_\_\_\_  
 or  
 Engineer \_\_\_\_\_ No. \_\_\_\_\_  
 Builder SAME No. \_\_\_\_\_

For Group J or minor buildings where no plans required, fill in this space.

FOUNDATION			
MATERIAL	EXTERIOR	PIERS	
TOP WIDTH			
BOTTOM WIDTH			
DEPTH			
SUPERSTRUCTURE			
	SIZE	SPACING	SPAN
R. W. SILL			
GIRDERS			
JOISTS FLOOR			
JOISTS CEILING			
STUDS, EXT.			
STUDS, INT.			
RAFTERS			
COVERING			
EXTERIOR WALLS			
INTERIOR WALLS			
ROOF			

(I) (We) hereby agree to save, indemnify, and keep harmless the County of Alameda against all liabilities, judgments, costs and expenses which may in any wise accrue against said County in consequence of the granting of this permit, or from the use or occupancy of any sidewalk, street, or subsidewalk space by virtue thereof, and will in all things strictly comply with the conditions of this permit and the ordinances and/or rules of any governmental agency involved.

  
 Signature of Owner, Agent or Builder

Address 854 Kent Ave San Lorenzo

Date DEC - 2 1948 Telephone Number L.H. 1-5166

FOR DEPARTMENT USE ONLY

Date Received DEC - 2 1948 Permit Number 9456

Examined by W.B.R. Date Issued DEC - 2 1948

Permit Fee \$ 8.00 Inspections:

Checking Fee \_\_\_\_\_ Forms \_\_\_\_\_

Total Fee \$ 8.00 Frame \_\_\_\_\_

Lath (Interior) \_\_\_\_\_

Lath (Exterior) \_\_\_\_\_

Final June 27-52

6,449

# APPLICATION FOR BUILDING PERMIT COUNTY OF ALAMEDA - BUILDING INSPECTION DIVISION

Room 166, 224 W. Winton Ave., Hayward, Calif.

537-5800, 357-0844

FOR APPLICANT TO FILL IN

VALIDATE HERE

P.C.

JAN 29-65

1-1836A\*\*\*\*27.00

B.P. 1-29

1836A

27.00

INSPECTOR'S COPY

When properly validated in the space above this is your permit.

FOR OFFICE USE ONLY

JOB ADDRESS 16325 Kent Ave. SHZ

PLAN NO. \_\_\_\_\_ GROUP I TYPE II USE ZONE R-1

ENCROACHMENT PERMIT # \_\_\_\_\_ P.C. RESO. # \_\_\_\_\_ B.S. RESO. # \_\_\_\_\_

BOND # \_\_\_\_\_ FWL. \_\_\_\_\_ SBL. \_\_\_\_\_

SURVEY \_\_\_\_\_ COUNTY RD. \_\_\_\_\_ PVT. RD. \_\_\_\_\_

WATER \_\_\_\_\_ SEWER \_\_\_\_\_ GAS \_\_\_\_\_

GROSS LIVING AREA \_\_\_\_\_ CENSUS TRACT \_\_\_\_\_

PLAN CHECK \_\_\_\_\_ PERMIT FEE \$ 27.00

REC'D HOR CHECKED \_\_\_\_\_ APPROVED \_\_\_\_\_ ISSUED \_\_\_\_\_

INSPECTION RECORD

East Lath 5m - 1/2" - 1/2"

TOP - P/16g.

UP flat 2/4/65

fireplace damper off 3-5-65

Final Heat & P/16g. 6-24-65

new steps at outside door and handrail at stairs 6-24-65 JPH

informed owner progress must be made on job 9/25/65 R.C. Clark

\_\_\_\_\_

\_\_\_\_\_

\_\_\_\_\_

\_\_\_\_\_

\_\_\_\_\_

\_\_\_\_\_

\_\_\_\_\_

\_\_\_\_\_

\_\_\_\_\_

\_\_\_\_\_

\_\_\_\_\_

\_\_\_\_\_

\_\_\_\_\_

\_\_\_\_\_

\_\_\_\_\_

1. JOB ADDRESS 16325 KENT AVE  
SAN LORENZO

2. OWNER MR. + MRS. WILLIAM J. MASSIE  
ADDRESS 16325 KENT AVE  
SAN LORENZO PHONE BR 8-3558

3. CONTRACTOR SAME  
ADDRESS \_\_\_\_\_

STATE LIC. # \_\_\_\_\_ PHONE \_\_\_\_\_

4. Architect, Engineer or Designer \_\_\_\_\_  
ADDRESS \_\_\_\_\_

STATE LIC. # \_\_\_\_\_ PHONE \_\_\_\_\_

5. LEGAL DESCRIPTION (Fill in one of the following)

A. LOT \_\_\_\_\_ BLOCK \_\_\_\_\_ TRACT \_\_\_\_\_

B. BOOK 800 BLOCK 479 PARCEL 23-1

C. METES & BOUNDS \_\_\_\_\_

\_\_\_\_\_

6. DESCRIPTION OF WORK TO BE DONE  
New \_\_\_\_\_ Addition  Alteration \_\_\_\_\_ Repair \_\_\_\_\_ Moved \_\_\_\_\_ Demolish \_\_\_\_\_

A. DESCRIBE NEW BUILDING  
Gross Area \_\_\_\_\_ No. Stories \_\_\_\_\_  
Exterior Wall Covering \_\_\_\_\_

B. DESCRIBE PRESENT BUILDING  
Gross Area \_\_\_\_\_ No. Stories \_\_\_\_\_  
Exterior Wall Covering \_\_\_\_\_

C. DESCRIBE ADDITION  
Gross Area 816 No. Stories 2  
Exterior Wall Covering STUCCO

D. DESCRIBE ALTERATION OR REPAIR WORK \_\_\_\_\_

\_\_\_\_\_

\_\_\_\_\_

\_\_\_\_\_

7. PROPOSED USE OF BUILDING  
1st Floor - Family Room  
2nd Floor - Bdrm - Bath

PRESENT USE OF BUILDING \_\_\_\_\_

\_\_\_\_\_

\_\_\_\_\_

8. VALUATION (include costs of all labor and material) 8,000.00

9. I certify that I have read this application and state that the above information is correct. I agree to comply to all County Ordinances and State laws relating to building construction. I certify that in the performance of the above work I shall not employ any person in violation of the Labor Code of California relating to Workmen's Compensation Insurance.

**CONTRACTORS SIGN BELOW**

I certify that I am a licensed contractor and that my license is in full force and effect.

By \_\_\_\_\_ AUTHORIZED AGENT

CONTRACTOR \_\_\_\_\_ OWNER-BUILDER SIGN BELOW

I certify that I am exempt from the provisions of Chap. 9, Div. 3, B. and P. Code (Contractor's License Law) because: (check one)

I am the owner of the above property and will personally perform the above work.

I am the owner of the above property and I will contract to have all of the above work performed by licensed contractors.

William J. Massie By \_\_\_\_\_ AUTHORIZED AGENT

**APPROVALS**

	Inspector	Date
Foundation	<u>JPH</u>	<u>2-4-65</u>
Under Floor		
Frame	<u>JPH</u>	<u>2-26-65</u>
Int. Lath or Drywall		
Exterior Lath	<u>JPH</u>	<u>3-9-65</u>
FINAL	<u>Reviewed</u>	<u>4/9/65</u>
Service OK		
P.G & E. Notified		

COUNTY OF ALAMEDA

**BUILDING INSPECTION DEPARTMENT**

**APPLICATION FOR BUILDING PERMIT**

TYPE BUILDING ( )

Application is hereby made for approval of the plans and specifications and for a permit for the construction or alteration of a building as follows:

DET. CARPORT Group J

Location 16325 KENT AVE. Lot 12-1 Block S. COR. Tract Zone

Estimated Value, \$ 500<sup>00</sup>  
Includes all material and labor for finished building

Owner WILLIAM MASSIE

Address SAME

Architect \_\_\_\_\_ No. \_\_\_\_\_

Engineer \_\_\_\_\_ No. \_\_\_\_\_

Builder SAME No. \_\_\_\_\_

Address \_\_\_\_\_

For Group J or minor buildings where no plans required, fill in this space

FOUNDATION			
MATERIAL	EXTERIOR	PIERS	
TOP WIDTH			
BOTTOM WIDTH			
DEPTH			
SUPERSTRUCTURE			
	SIZE	SPACING	SPAN
R. W. SILL			
GIRDERS			
JOISTS FLOOR			
JOISTS CEILING			
STUDS. EXT.			
STUDS. INT.			
RAFTERS			
COVERING			
EXTERIOR WALLS			
INTERIOR WALLS			
ROOF			

(I) (We) hereby agree to save, indemnify, and keep harmless the County of Alameda against all liabilities, judgments, costs and expenses which may in any wise accrue against said County in consequence of the granting of this permit, or from the use or occupancy of any sidewalk, street or subsidewalk space by virtue thereof, and will in all things strictly comply with the conditions of this permit and the ordinances and/or rules of any governmental agency involved.

William Massie  
Signature of Owner, Agent or Builder

Address \_\_\_\_\_

Date NOV 10 1959 Telephone Number \_\_\_\_\_

**FOR DEPARTMENT USE ONLY**

Date Issued NOV 10 1959 Permit Number 67101

Examined by V.C. Receipt Number 21824

Permit Fee 5<sup>00</sup> Remarks: V.C. RESO. # 2705

Checking Fee \_\_\_\_\_

Total Fee \$ 5<sup>00</sup>

NOV 17 1960

COUNTY OF ALAMEDA  
BUILDING INSPECTION DEPARTMENT

APPLICATION FOR BUILDING PERMIT

TYPE IV BUILDING (W.F. )

Application is hereby made for approval of the plans and specifications and for a permit for the construction or alteration of a building as follows:

Demolition of tank house Group G  
Use of Building

Location \_\_\_\_\_ Lot \_\_\_\_\_ Block \_\_\_\_\_ Tract \_\_\_\_\_ Zone U

1633/15221 Kent Ave  
San Lorenzo

Estimated Value, \$ 100.  
Includes all material and labor for finished building

Owner Bernard Madrid

Address \_\_\_\_\_

Architect \_\_\_\_\_ No. \_\_\_\_\_

Engineer \_\_\_\_\_ No. \_\_\_\_\_

Builder Same No. \_\_\_\_\_

Address \_\_\_\_\_

For Group J or minor buildings where no plans required, fill in this space.

FOUNDATION			
MATERIAL	EXTERIOR	PIERS	
TOP WIDTH			
BOTTOM WIDTH			
DEPTH			
SUPERSTRUCTURE			
	SIZE	SPACING	SPAN
R. W. SILL			
GIRDERS			
JOISTS FLOOR			
JOISTS CEILING			
STUDS, EXT.			
STUDS, INT.			
RAFTERS			
COVERING			
EXTERIOR WALLS			
INTERIOR WALLS			
ROOF			

(I) (We) hereby agree to save, indemnify, and keep harmless the County of Alameda against all liabilities, judgments, costs and expenses which may in any wise accrue against said County in consequence of the granting of this permit, or from the use or occupancy of any sidewalk, street, or subsidewalk space by virtue thereof, and will in all things strictly comply with the conditions of this permit and the ordinances and/or rules of any governmental agency involved.

Bernard Madrid  
Signature of Owner, Agent or Builder

Address 15221 Kent Ave

Date 7/28/53 Telephone Number \_\_\_\_\_

FOR DEPARTMENT USE ONLY  
Date Issued 7/28/53 Permit Number 31735

Examined by WBR Receipt Number 15918

Permit Fee 1.00 Remarks: \_\_\_\_\_

Checking Fee \_\_\_\_\_ JUN 26 1953

Total Fee \$ 1.00

ALAMEDA COUNTY HEALTH DEPARTMENT

PERMIT TO OPERATE

Mobilehome Park

Type of Establishment

RECEIVED  
OCT 15 1962

Bernard Madrid

Issued To

Ashland Delux Trailer Park

Doing Business As

16331 Kent Avenue, San Leandro

Located At

December 31, 1962

THIS PERMIT IS NOT TRANSFERABLE and is good until ~~renewed~~

JAMES C. MALCOLM, M.D.  
Health Officer

E. G. Lombardi  
Sanitarian

October 10, 1962

Date Issued

POST IN A CONSPICUOUS PLACE AT ESTABLISHMENT



**Ashland Housing Project**

16309 Kent Avenue

San Lorenzo, CA 94580

Inquiry Number: 3045045.5

April 20, 2011

## The EDR Aerial Photo Decade Package



440 Wheelers Farms Road  
Milford, CT 06461  
800.352.0050  
[www.edrnet.com](http://www.edrnet.com)

# EDR Aerial Photo Decade Package

Environmental Data Resources, Inc. (EDR) Aerial Photo Decade Package is a screening tool designed to assist environmental professionals in evaluating potential liability on a target property resulting from past activities. EDR's professional researchers provide digitally reproduced historical aerial photographs, and when available, provide one photo per decade.

**When delivered electronically by EDR, the aerial photo images included with this report are for ONE TIME USE ONLY. Further reproduction of these aerial photo images is prohibited without permission from EDR. For more information contact your EDR Account Executive.**

***Thank you for your business.***  
Please contact EDR at 1-800-352-0050  
with any questions or comments.

## **Disclaimer - Copyright and Trademark Notice**

This Report contains certain information obtained from a variety of public and other sources reasonably available to Environmental Data Resources, Inc. It cannot be concluded from this Report that coverage information for the target and surrounding properties does not exist from other sources. **NO WARRANTY EXPRESSED OR IMPLIED, IS MADE WHATSOEVER IN CONNECTION WITH THIS REPORT. ENVIRONMENTAL DATA RESOURCES, INC. SPECIFICALLY DISCLAIMS THE MAKING OF ANY SUCH WARRANTIES, INCLUDING WITHOUT LIMITATION, MERCHANTABILITY OR FITNESS FOR A PARTICULAR USE OR PURPOSE. ALL RISK IS ASSUMED BY THE USER. IN NO EVENT SHALL ENVIRONMENTAL DATA RESOURCES, INC. BE LIABLE TO ANYONE, WHETHER ARISING OUT OF ERRORS OR OMISSIONS, NEGLIGENCE, ACCIDENT OR ANY OTHER CAUSE, FOR ANY LOSS OF DAMAGE, INCLUDING, WITHOUT LIMITATION, SPECIAL, INCIDENTAL, CONSEQUENTIAL, OR EXEMPLARY DAMAGES. ANY LIABILITY ON THE PART OF ENVIRONMENTAL DATA RESOURCES, INC. IS STRICTLY LIMITED TO A REFUND OF THE AMOUNT PAID FOR THIS REPORT.** Purchaser accepts this Report AS IS. Any analyses, estimates, ratings, environmental risk levels or risk codes provided in this Report are provided for illustrative purposes only, and are not intended to provide, nor should they be interpreted as providing any facts regarding, or prediction or forecast of, any environmental risk for any property. Only a Phase I Environmental Site Assessment performed by an environmental professional can provide information regarding the environmental risk for any property. Additionally, the information provided in this Report is not to be construed as legal advice.

Copyright 2011 by Environmental Data Resources, Inc. All rights reserved. Reproduction in any media or format, in whole or in part, of any report or map of Environmental Data Resources, Inc., or its affiliates, is prohibited without prior written permission.


EDR and its logos (including Sanborn and Sanborn Map) are trademarks of Environmental Data Resources, Inc. or its affiliates. All other trademarks used herein are the property of their respective owners.

**Date EDR Searched Historical Sources:**

Aerial Photography April 20, 2011

**Target Property:**16309 Kent Avenue  
San Lorenzo, CA 94580

<u>Year</u>	<u>Scale</u>	<u>Details</u>	<u>Source</u>
1939	Aerial Photograph. Scale: 1"=555'	Flight Year: 1939	Fairchild
1946	Aerial Photograph. Scale: 1"=655'	Flight Year: 1946	Jack Ammann
1958	Aerial Photograph. Scale: 1"=555'	Flight Year: 1958	Cartwright
1965	Aerial Photograph. Scale: 1"=333'	Flight Year: 1965	Cartwright
1974	Aerial Photograph. Scale: 1"=601'	Flight Year: 1974	NASA
1982	Aerial Photograph. Scale: 1"=690'	Flight Year: 1982	USGS
1993	Aerial Photograph. Scale: 1"=666'	Flight Year: 1993	USGS
1998	Aerial Photograph. Scale: 1"=666'	Flight Year: 1998	USGS
2005	Aerial Photograph. Scale: 1"=604'	Flight Year: 2005	EDR



INQUIRY #: 3045045.5

YEAR: 1939

| = 555'





**INQUIRY #:** 3045045.5

**YEAR:** 1946

| = 655'





**INQUIRY #:** 3045045.5

**YEAR:** 1958


| = 555'





**INQUIRY #:** 3045045.5

**YEAR:** 1965

 = 333'





INQUIRY #: 3045045.5

YEAR: 1974

| = 601'





INQUIRY #: 3045045.5

YEAR: 1982

|—————| = 690'





**INQUIRY #:** 3045045.5

**YEAR:** 1993

| = 666'





**INQUIRY #:** 3045045.5

**YEAR:** 1998

| = 666'



ES&S Environmental Data Resources Inc.



**INQUIRY #:** 3045045.5

**YEAR:** 2005

|—————| = 604'





**Ashland Housing Project**

16309 Kent Avenue

San Lorenzo, CA 94580

Inquiry Number: 3045045.4

April 19, 2011

# EDR Historical Topographic Map Report

# EDR Historical Topographic Map Report

Environmental Data Resources, Inc.s (EDR) Historical Topographic Map Report is designed to assist professionals in evaluating potential liability on a target property resulting from past activities. EDRs Historical Topographic Map Report includes a search of a collection of public and private color historical topographic maps, dating back to the early 1900s.

***Thank you for your business.***  
Please contact EDR at 1-800-352-0050  
with any questions or comments.

## **Disclaimer - Copyright and Trademark Notice**

This Report contains certain information obtained from a variety of public and other sources reasonably available to Environmental Data Resources, Inc. It cannot be concluded from this Report that coverage information for the target and surrounding properties does not exist from other sources. **NO WARRANTY EXPRESSED OR IMPLIED, IS MADE WHATSOEVER IN CONNECTION WITH THIS REPORT. ENVIRONMENTAL DATA RESOURCES, INC. SPECIFICALLY DISCLAIMS THE MAKING OF ANY SUCH WARRANTIES, INCLUDING WITHOUT LIMITATION, MERCHANTABILITY OR FITNESS FOR A PARTICULAR USE OR PURPOSE. ALL RISK IS ASSUMED BY THE USER. IN NO EVENT SHALL ENVIRONMENTAL DATA RESOURCES, INC. BE LIABLE TO ANYONE, WHETHER ARISING OUT OF ERRORS OR OMISSIONS, NEGLIGENCE, ACCIDENT OR ANY OTHER CAUSE, FOR ANY LOSS OF DAMAGE, INCLUDING, WITHOUT LIMITATION, SPECIAL, INCIDENTAL, CONSEQUENTIAL, OR EXEMPLARY DAMAGES. ANY LIABILITY ON THE PART OF ENVIRONMENTAL DATA RESOURCES, INC. IS STRICTLY LIMITED TO A REFUND OF THE AMOUNT PAID FOR THIS REPORT.** Purchaser accepts this Report AS IS. Any analyses, estimates, ratings, environmental risk levels or risk codes provided in this Report are provided for illustrative purposes only, and are not intended to provide, nor should they be interpreted as providing any facts regarding, or prediction or forecast of, any environmental risk for any property. Only a Phase I Environmental Site Assessment performed by an environmental professional can provide information regarding the environmental risk for any property. Additionally, the information provided in this Report is not to be construed as legal advice.

Copyright 2011 by Environmental Data Resources, Inc. All rights reserved. Reproduction in any media or format, in whole or in part, of any report or map of Environmental Data Resources, Inc., or its affiliates, is prohibited without prior written permission.

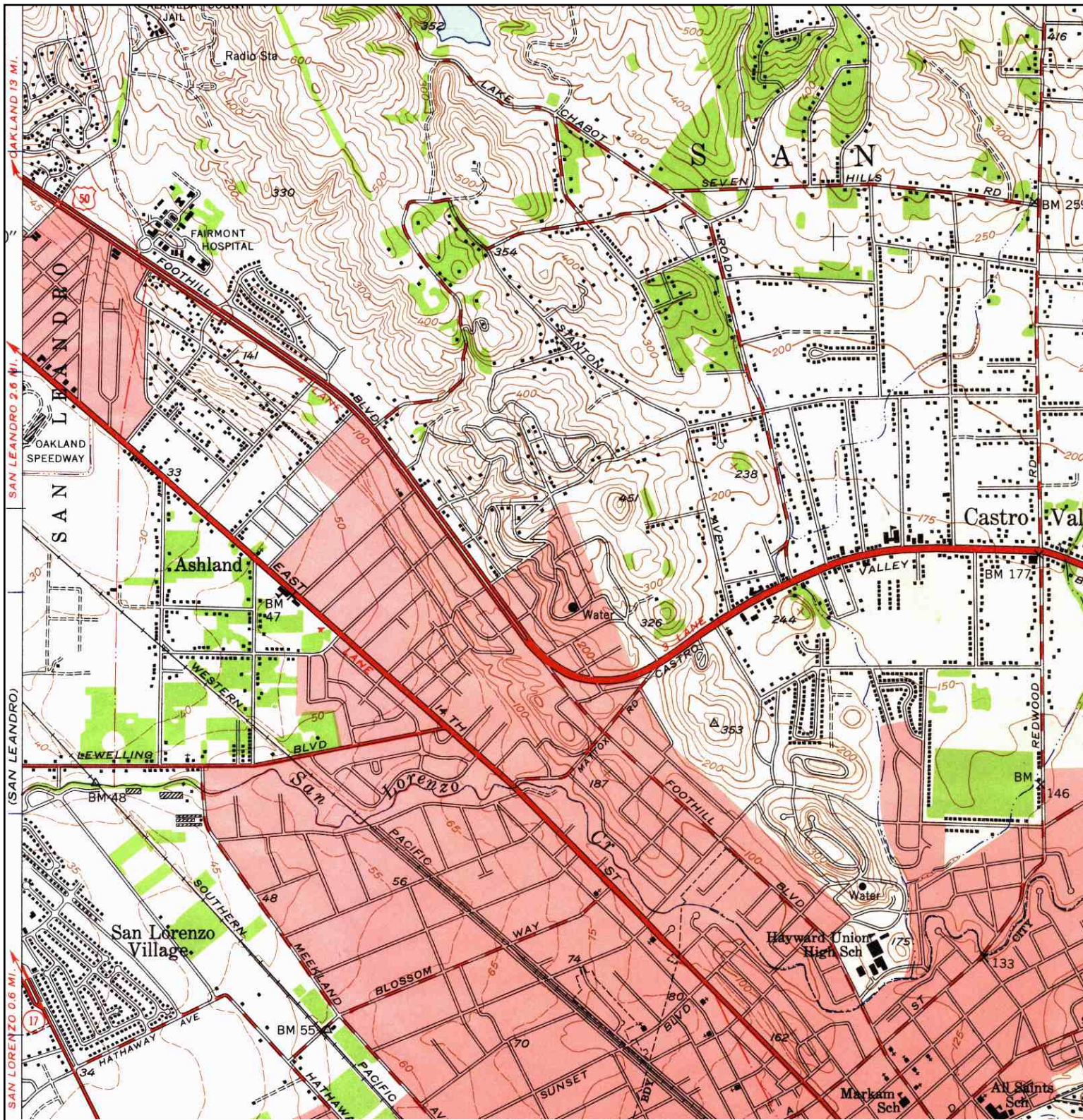
EDR and its logos (including Sanborn and Sanborn Map) are trademarks of Environmental Data Resources, Inc. or its affiliates. All other trademarks used herein are the property of their respective owners.

# Historical Topographic Map



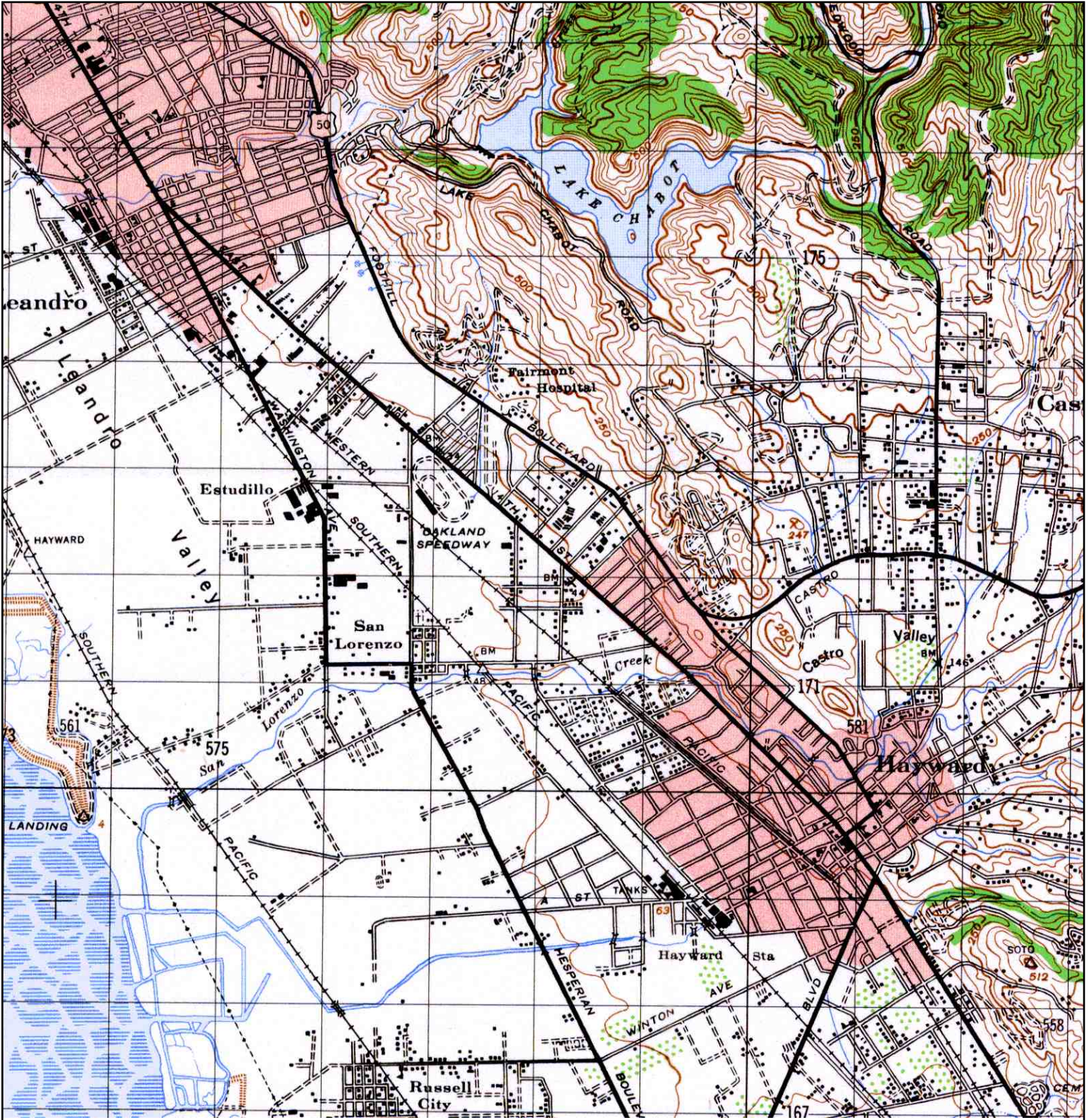
<p>N</p>	<p><b>TARGET QUAD</b></p> <p>NAME: HAYWARDS</p> <p>MAP YEAR: 1899</p>	<p>SITE NAME: Ashland Housing Project</p> <p>ADDRESS: 16309 Kent Avenue San Lorenzo, CA 94580</p> <p>LAT/LONG: 37.695 / -122.1149</p>	<p>CLIENT: RGA Environmental</p> <p>CONTACT: Belinda Blackie</p> <p>INQUIRY#: 3045045.4</p> <p>RESEARCH DATE: 04/19/2011</p>
	<p>SERIES: 15</p> <p>SCALE: 1:62500</p>		


# Historical Topographic Map



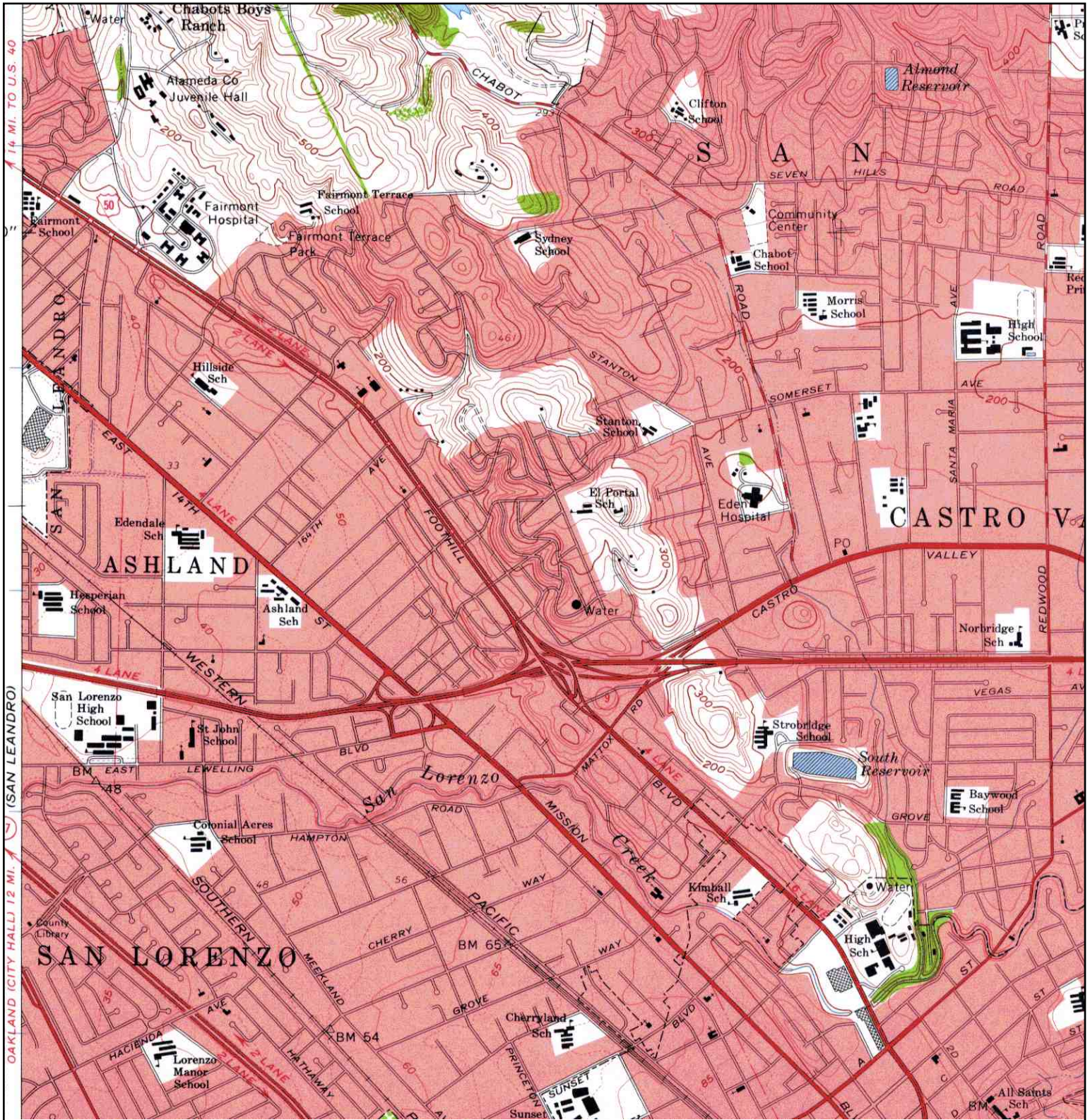
<p>N</p>	<p><b>TARGET QUAD</b></p> <p>NAME: HAYWARD</p> <p>MAP YEAR: 1947</p>	<p>SITE NAME: Ashland Housing Project</p> <p>ADDRESS: 16309 Kent Avenue San Lorenzo, CA 94580</p> <p>LAT/LONG: 37.695 / -122.1149</p>	<p>CLIENT: RGA Environmental</p> <p>CONTACT: Belinda Blackie</p> <p>INQUIRY#: 3045045.4</p> <p>RESEARCH DATE: 04/19/2011</p>
	<p>SERIES: 7.5</p> <p>SCALE: 1:24000</p>		

# Historical Topographic Map



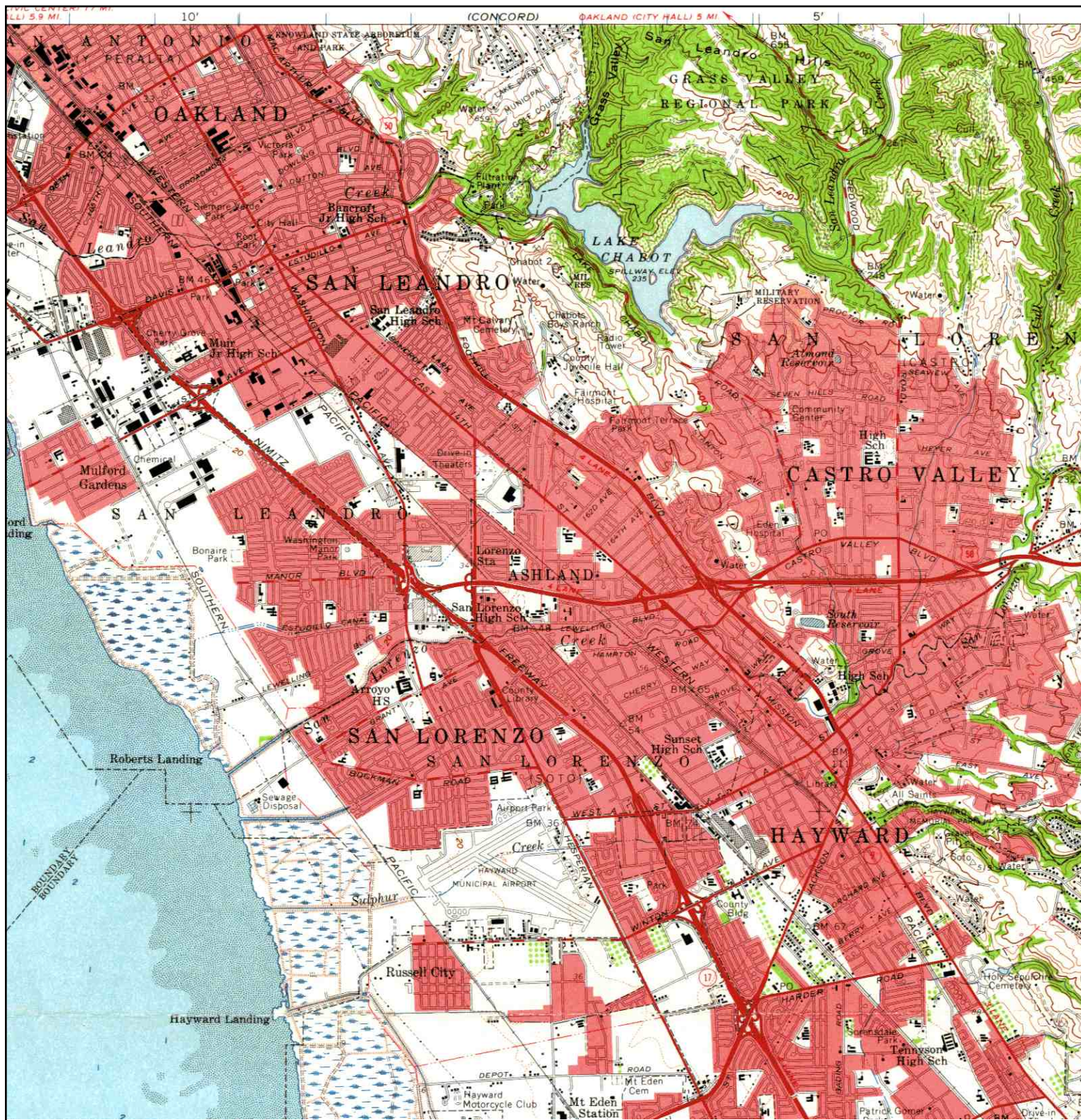
	<b>TARGET QUAD</b>	<b>SITE NAME:</b> Ashland Housing Project	<b>CLIENT:</b> RGA Environmental
	<b>NAME:</b> HAYWARD	<b>ADDRESS:</b> 16309 Kent Avenue	<b>CONTACT:</b> Belinda Blackie
	<b>MAP YEAR:</b> 1948	San Lorenzo, CA 94580	<b>INQUIRY#:</b> 3045045.4
	<b>SERIES:</b> 15	<b>LAT/LONG:</b> 37.695 / -122.1149	<b>RESEARCH DATE:</b> 04/19/2011
	<b>SCALE:</b> 1:50000		


# Historical Topographic Map



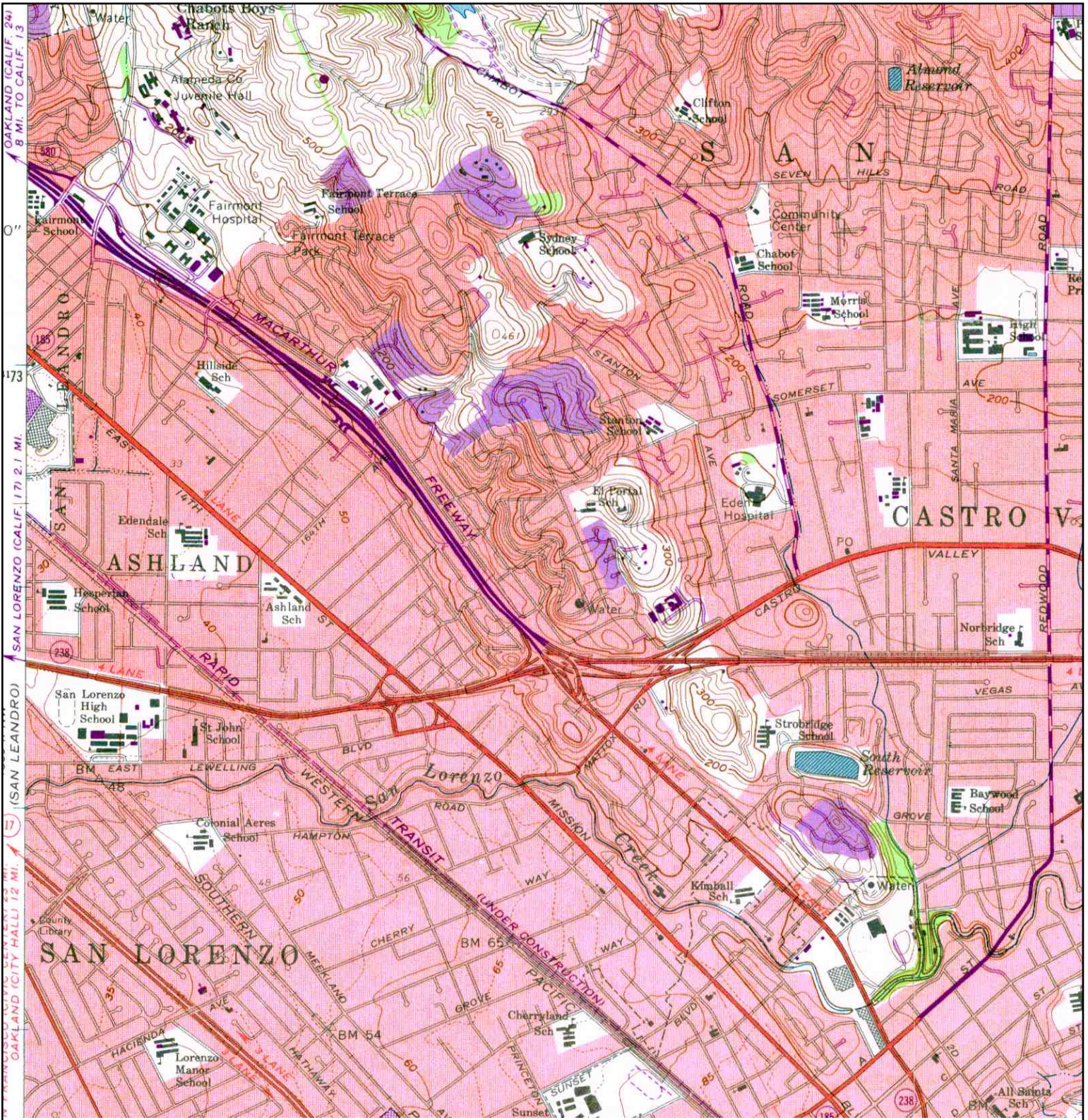
	<b>TARGET QUAD</b>	<b>SITE NAME:</b> Ashland Housing Project	<b>CLIENT:</b> RGA Environmental
	NAME: HAYWARD	<b>ADDRESS:</b> 16309 Kent Avenue	<b>CONTACT:</b> Belinda Blackie
	MAP YEAR: 1959	San Lorenzo, CA 94580	<b>INQUIRY#:</b> 3045045.4
	SERIES: 7.5	<b>LAT/LONG:</b> 37.695 / -122.1149	<b>RESEARCH DATE:</b> 04/19/2011
	SCALE: 1:24000		

# Historical Topographic Map



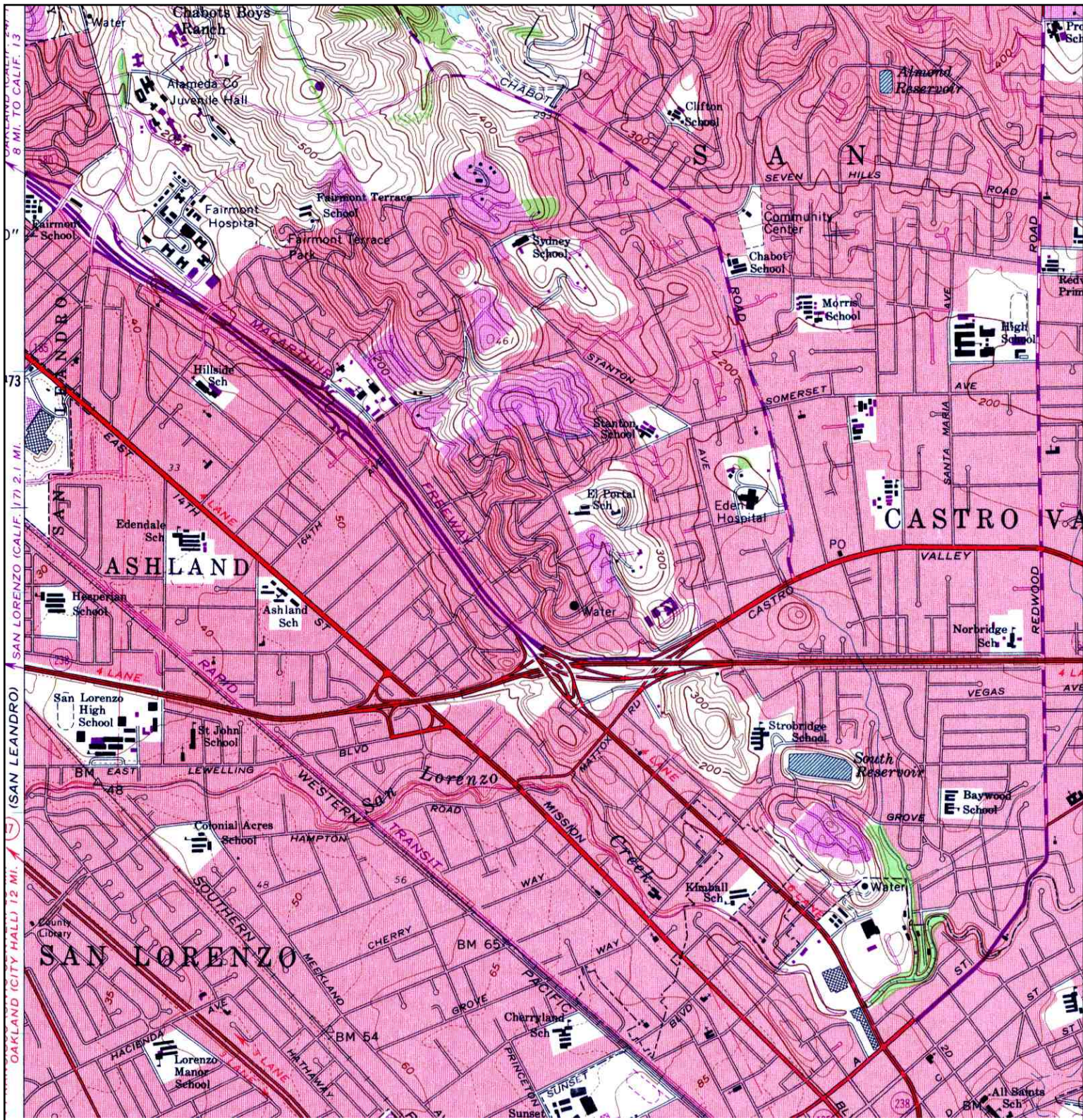
	<b>TARGET QUAD</b>	<b>SITE NAME:</b> Ashland Housing Project	<b>CLIENT:</b> RGA Environmental	
	<b>NAME:</b> HAYWARD	<b>ADDRESS:</b> 16309 Kent Avenue	<b>CONTACT:</b> Belinda Blackie	
	<b>MAP YEAR:</b> 1959	<b>LAT/LONG:</b> 37.695 / -122.1149	<b>INQUIRY#:</b> 3045045.4	<b>RESEARCH DATE:</b> 04/19/2011
	<b>SERIES:</b> 15			
	<b>SCALE:</b> 1:62500			

# Historical Topographic Map



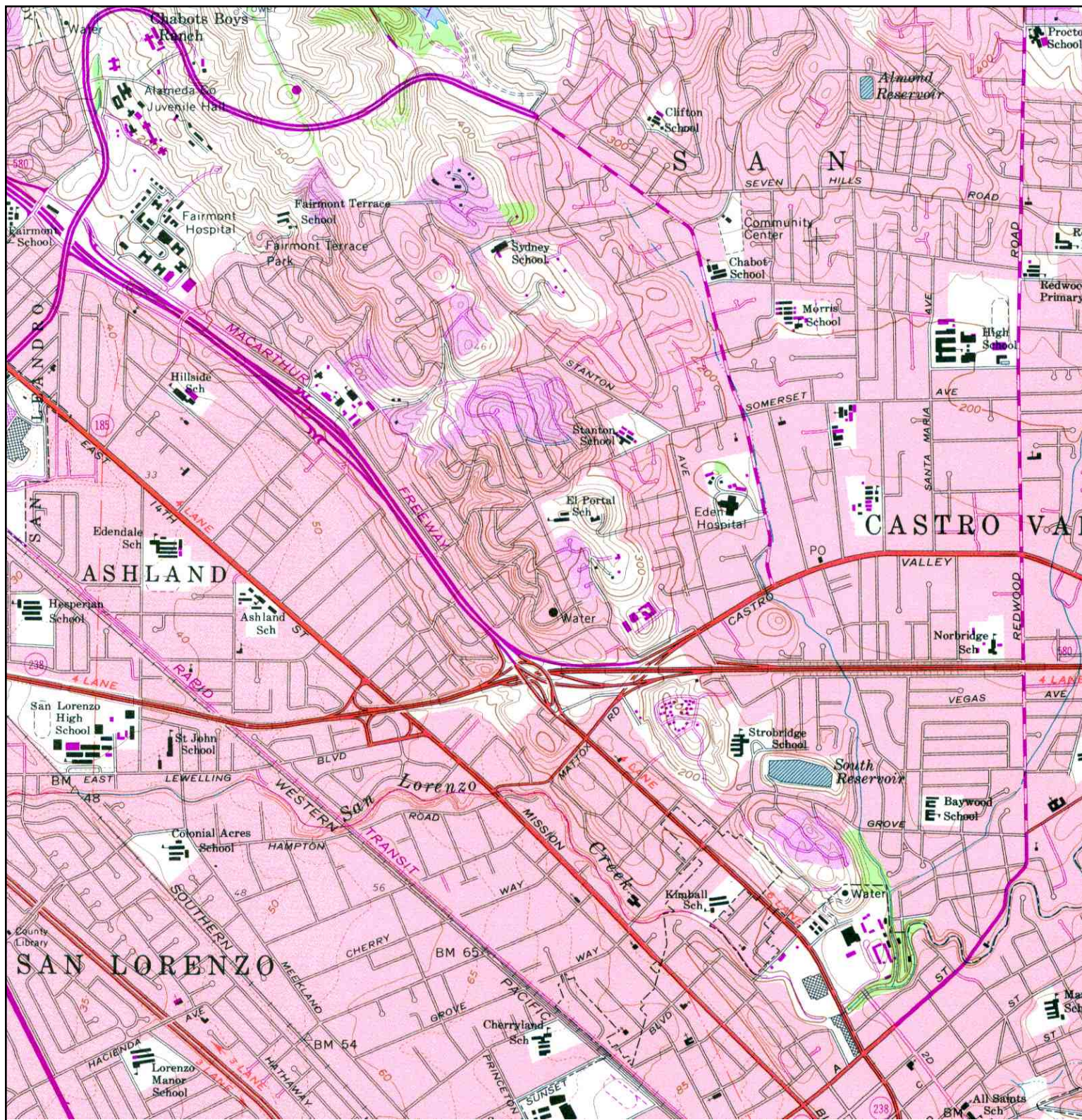
<p>N ↑</p>	<b>TARGET QUAD</b>	<b>SITE NAME:</b> Ashland Housing Project	<b>CLIENT:</b> RGA Environmental
	NAME: HAYWARD	<b>ADDRESS:</b> 16309 Kent Avenue	<b>CONTACT:</b> Belinda Blackie
	MAP YEAR: 1968	San Lorenzo, CA 94580	<b>INQUIRY#:</b> 3045045.4
	PHOTOREVISED: 1959	<b>LAT/LONG:</b> 37.695 / -122.1149	<b>RESEARCH DATE:</b> 04/19/2011
	SERIES: 7.5		
	SCALE: 1:24000		

# Historical Topographic Map



<p>N ↑</p>	<b>TARGET QUAD</b>	<b>SITE NAME:</b> Ashland Housing Project	<b>CLIENT:</b> RGA Environmental
	NAME: HAYWARD	<b>ADDRESS:</b> 16309 Kent Avenue	<b>CONTACT:</b> Belinda Blackie
	MAP YEAR: 1973	San Lorenzo, CA 94580	<b>INQUIRY#:</b> 3045045.4
	PHOTOREVISED: 1959	<b>LAT/LONG:</b> 37.695 / -122.1149	<b>RESEARCH DATE:</b> 04/19/2011
	SERIES: 7.5		
	SCALE: 1:24000		

# Historical Topographic Map



<p>N ↑</p>	<b>TARGET QUAD</b>	<b>SITE NAME:</b> Ashland Housing Project	<b>CLIENT:</b> RGA Environmental
	NAME: HAYWARD	<b>ADDRESS:</b> 16309 Kent Avenue	<b>CONTACT:</b> Belinda Blackie
	MAP YEAR: 1980	San Lorenzo, CA 94580	<b>INQUIRY#:</b> 3045045.4
	PHOTOREVISED: 1959	<b>LAT/LONG:</b> 37.695 / -122.1149	<b>RESEARCH DATE:</b> 04/19/2011
	SERIES: 7.5		
	SCALE: 1:24000		

**Ashland Housing Project**

16309 Kent Avenue  
San Lorenzo, CA 94580

Inquiry Number: 3045045.6  
April 18, 2011

# The EDR-City Directory Abstract

## TABLE OF CONTENTS

### SECTION

Executive Summary

Findings

*Thank you for your business.*  
Please contact EDR at 1-800-352-0050  
with any questions or comments.

#### **Disclaimer - Copyright and Trademark Notice**

This Report contains certain information obtained from a variety of public and other sources reasonably available to Environmental Data Resources, Inc. It cannot be concluded from this Report that coverage information for the target and surrounding properties does not exist from other sources. **NO WARRANTY EXPRESSED OR IMPLIED, IS MADE WHATSOEVER IN CONNECTION WITH THIS REPORT. ENVIRONMENTAL DATA RESOURCES, INC. SPECIFICALLY DISCLAIMS THE MAKING OF ANY SUCH WARRANTIES, INCLUDING WITHOUT LIMITATION, MERCHANTABILITY OR FITNESS FOR A PARTICULAR USE OR PURPOSE. ALL RISK IS ASSUMED BY THE USER. IN NO EVENT SHALL ENVIRONMENTAL DATA RESOURCES, INC. BE LIABLE TO ANYONE, WHETHER ARISING OUT OF ERRORS OR OMISSIONS, NEGLIGENCE, ACCIDENT OR ANY OTHER CAUSE, FOR ANY LOSS OR DAMAGE, INCLUDING, WITHOUT LIMITATION, SPECIAL, INCIDENTAL, CONSEQUENTIAL, OR EXEMPLARY DAMAGES. ANY LIABILITY ON THE PART OF ENVIRONMENTAL DATA RESOURCES, INC. IS STRICTLY LIMITED TO A REFUND OF THE AMOUNT PAID FOR THIS REPORT.** Purchaser accepts this Report "AS IS". Any analyses, estimates, ratings, environmental risk levels or risk codes provided in this Report are provided for illustrative purposes only, and are not intended to provide, nor should they be interpreted as providing any facts regarding, or prediction or forecast of, any environmental risk for any property. Only a Phase I Environmental Site Assessment performed by an environmental professional can provide information regarding the environmental risk for any property. Additionally, the information provided in this Report is not to be construed as legal advice.

Copyright 2009 by Environmental Data Resources, Inc. All rights reserved. Reproduction in any media or format, in whole or in part, of any report or map of Environmental Data Resources, Inc. or its affiliates is prohibited without prior written permission.

EDR and its logos (including Sanborn and Sanborn Map) are trademarks of Environmental Data Resources, Inc. or its affiliates. All other trademarks used herein are the property of their respective owners.

## EXECUTIVE SUMMARY

### DESCRIPTION

Environmental Data Resources, Inc.'s (EDR) City Directory Abstract is a screening tool designed to assist environmental professionals in evaluating potential liability on a target property resulting from past activities. EDR's City Directory Abstract includes a search and abstract of available city directory data. For each address, the directory lists the name of the corresponding occupant at five year intervals.

Business directories including city, cross reference and telephone directories were reviewed, if available, at approximately five year intervals for the years spanning 1920 through 2006. This report compiles information gathered in this review by geocoding the latitude and longitude of properties identified and gathering information about properties within 660 feet of the target property.

A summary of the information obtained is provided in the text of this report.

### RESEARCH SUMMARY

The following research sources were consulted in the preparation of this report. An "X" indicates where information was identified in the source and provided in this report.

<u>Year</u>	<u>Source</u>	<u>TP</u>	<u>Adjoining</u>	<u>Text Abstract</u>	<u>Source Image</u>
2006	Haines Company, Inc.	-	-	-	-
2002	Haines	X	X	X	-
	R. L. Polk & Co.	X	X	X	-
2000	Pacific Bell	-	X	X	-
1996	PACIFIC BELL DIRECTORY	-	X	X	-
1993	Pacific Bell	-	-	-	-
1992	PACIFIC BELL DIRECTORY	-	X	X	-
1991	PACIFIC BELL WHITE PAGES	-	X	X	-
1986	Pacific Bell	-	X	X	-
	PACIFIC BELL WHITE PAGES	-	X	X	-
1984	Pacific Bell	-	-	-	-
1982	Pacific Telephone	X	X	X	-
1980	Pacific Telephone	-	X	X	-
1979	Pacific Telephone	X	X	X	-
1976	R. L. Polk & Co.	X	X	X	-
1975	Pacific Telephone	-	X	X	-
1973	Pacific Telephone	-	X	X	-
1970	Pacific Telephone Directory	-	X	X	-
1967	R. L. Polk & Co.	-	-	-	-
1965	R. L. Polk & Co.	-	X	X	-
1962	Pacific Telephone	-	X	X	-
1960	Pacific Telephone	X	X	X	-
1959	R. L. Polk & Co.	-	-	-	-
1956	Pacific Telephone	-	-	-	-
1955	The Pacific Telephone & Telegraph Co.	-	X	X	-

## EXECUTIVE SUMMARY

<u>Year</u>	<u>Source</u>	<u>TP</u>	<u>Adjoining</u>	<u>Text Abstract</u>	<u>Source Image</u>
1954	R. L. Polk & Co. of California	-	-	-	-
1951	R. L. Polk & Co.	-	-	-	-
1950	The Pacific Telephone & Telegraph Co.	-	X	X	-
1946	R. L. Polk & Co.	-	X	X	-
1945	The Pacific Telephone & Telegraph Co.	-	X	X	-
1943	R. L. Polk & Co.	-	-	-	-
1940	R. L. Polk & Co.	-	X	X	-
1938	Pacific Telephone	-	-	-	-
1933	R. L. Polk & Co.	-	X	X	-
1932	R. L. Polk & Co. of California	-	-	-	-
1928	R. L. Polk & Co. of California	-	-	-	-
1926	R. L. Polk & Co.	-	-	-	-
1925	R. L. Polk & Co. of California	-	-	-	-
1920	R. L. Polk & Co. of California	-	-	-	-

## EXECUTIVE SUMMARY

### SELECTED ADDRESSES

The following addresses were selected by the client, for EDR to research. An "X" indicates where information was identified.

<u>Address</u>	<u>Type</u>	<u>Findings</u>
16325 Kent Avenue	Client Entered	X
16331 Kent Avenue	Client Entered	X

## FINDINGS

### TARGET PROPERTY INFORMATION

#### ADDRESS

16309 Kent Avenue  
San Lorenzo, CA 94580

#### FINDINGS DETAIL

Target Property research detail.

<u>Year</u>	<u>Uses</u>	<u>Source</u>
2002	LUZFE	Haines
	MADRID R	Haines
	LUZFE	R. L. Polk & Co.
	MADRID R	R. L. Polk & Co.
1982	JENSEN LEO SAN LORENZO	Pacific Telephone
	KESSLER WALTER C JR SAN LORENZO	Pacific Telephone
	MATTOX MIKE SAN LORENZO	Pacific Telephone
	MCDONNELL J E SAN LORENZO	Pacific Telephone
1979	JENSEN LEO	Pacific Telephone
	KESSLER WALTER C JR	Pacific Telephone
	MC DONNELL J E	Pacific Telephone
1976	JENSEN LEO	R. L. Polk & Co.
	KESSLER WALTER C JR	R. L. Polk & Co.
1960	CLARK S FRANK REWEAVING STUDIO	Pacific Telephone
	DRAGGEE BEN	Pacific Telephone
	LYON EUGENE D	Pacific Telephone
	MC DONNELL J E	Pacific Telephone
	ORREY LAURA C	Pacific Telephone
	OWENS HARRIET	Pacific Telephone
	OWENS WJ	Pacific Telephone
	WINTERS ELIZABETH MRS	Pacific Telephone

## FINDINGS

### ADJOINING PROPERTY DETAIL

The following Adjoining Property addresses were researched for this report. Detailed findings are provided for each address.

#### 14TH E

##### **16301 14TH E**

<u>Year</u>	<u>Uses</u>	<u>Source</u>
2002	BHOLLANDJohn	Haines
	DANS AUTOM	Haines

##### **16304 14TH E**

<u>Year</u>	<u>Uses</u>	<u>Source</u>
2002	DULCERIAL	Haines
	NUMBEROTRES	Haines
	TEAVKim	Haines

##### **16305 14TH E**

<u>Year</u>	<u>Uses</u>	<u>Source</u>
2002	HOLLAND Barbana 00 V UNITOAUTOC	Haines

##### **16306 14TH E**

<u>Year</u>	<u>Uses</u>	<u>Source</u>
2002	CASHING	Haines

##### **16308 14TH E**

<u>Year</u>	<u>Uses</u>	<u>Source</u>
2002	DOMINOS	Haines

##### **16310 14TH E**

<u>Year</u>	<u>Uses</u>	<u>Source</u>
2002	CLNRS&TLRS	Haines

##### **16314 14TH E**

<u>Year</u>	<u>Uses</u>	<u>Source</u>
2002	SANLE	Haines
	LAUNDERLAND	Haines

##### **16330 14TH E**

<u>Year</u>	<u>Uses</u>	<u>Source</u>
2002	BEPLINThomas	Haines

## FINDINGS

### 16335 14TH E

<u>Year</u>	<u>Uses</u>	<u>Source</u>
2002	HOLLAND Barbara	Haines

### 16338 14TH E

<u>Year</u>	<u>Uses</u>	<u>Source</u>
2002	EPLIN Thomas	Haines
	BDYSHP TOMMYSUSE	Haines

### 16343 14TH E

<u>Year</u>	<u>Uses</u>	<u>Source</u>
2002	SVALENCIA Bulmaro	Haines

### 16348 14TH E

<u>Year</u>	<u>Uses</u>	<u>Source</u>
2002	XXXX	Haines

### 16349 14TH E

<u>Year</u>	<u>Uses</u>	<u>Source</u>
2002	ROJAS Beaomin	Haines
	NEIRAOscar	Haines
	ESPIRITUAL NATL GLASSTINTING	Haines

### 16375 14TH E

<u>Year</u>	<u>Uses</u>	<u>Source</u>
2002	GAPHOORAbdu I	Haines
	OCHOAM	Haines

### 16378 14TH E

<u>Year</u>	<u>Uses</u>	<u>Source</u>
2002	ALLSTATE INS SALES	Haines
	CAIRESGARY	Haines
	EAST BAY PARALEGAL	Haines
	SERVICES TAVIS EDWARD	Haines
	COMMUNITY DEVL P	Haines
	COMMUNITY CENTER	Haines

### 16384 14TH E

<u>Year</u>	<u>Uses</u>	<u>Source</u>
2002	XXXX	Haines

## FINDINGS

### 16388 14TH E

<u>Year</u>	<u>Uses</u>	<u>Source</u>
2002	SKY COMMUNICATIONS	Haines

### 16390 14TH E

<u>Year</u>	<u>Uses</u>	<u>Source</u>
2002	INSURANCE SERVICES	Haines
	LUNA&LUNA	Haines

### 16392 14TH E

<u>Year</u>	<u>Uses</u>	<u>Source</u>
2002	XXXX	Haines

### 16404 14TH E

<u>Year</u>	<u>Uses</u>	<u>Source</u>
2002	THRIFTS VARIETYSTR	Haines
	POLI Joseph	Haines
	CORNERSTONE	Haines

### 16407 14TH E

<u>Year</u>	<u>Uses</u>	<u>Source</u>
2002	PESTANAE	Haines

### 16408 14TH E

<u>Year</u>	<u>Uses</u>	<u>Source</u>
2002	ALICES BARBER SHOP	Haines

### 16410 14TH E

<u>Year</u>	<u>Uses</u>	<u>Source</u>
2002	ONE RENTAL BAYMOTORN	Haines
	ONE RENTAL	Haines
	BAY MOTOR N	Haines
	POLIJoseph	Haines

### 16411 14TH E

<u>Year</u>	<u>Uses</u>	<u>Source</u>
2002	EDEN MARKET	Haines
	GROCERY EDEN MEAT	Haines

### 16438 14TH E

<u>Year</u>	<u>Uses</u>	<u>Source</u>
2002	XXXX	Haines

## FINDINGS

### 16440 14TH E

<u>Year</u>	<u>Uses</u>	<u>Source</u>
2002	VAUGHA	Haines

### 16446 14TH E

<u>Year</u>	<u>Uses</u>	<u>Source</u>
2002	SILVA Chrislian	Haines

### 16455 14TH E

<u>Year</u>	<u>Uses</u>	<u>Source</u>
2002	VALDEZGualle	Haines

### 16459 14TH E

<u>Year</u>	<u>Uses</u>	<u>Source</u>
2002	DAWSON V	Haines

### 16475 14TH E

<u>Year</u>	<u>Uses</u>	<u>Source</u>
2002	XXXX	Haines

### 16485 14TH E

<u>Year</u>	<u>Uses</u>	<u>Source</u>
2002	XXXX	Haines

### 16490 14TH E

<u>Year</u>	<u>Uses</u>	<u>Source</u>
2002	OCARIVEAUJerry	Haines
	TAQUERIASA	Haines

### 16496 14TH E

<u>Year</u>	<u>Uses</u>	<u>Source</u>
2002	PANGChi	Haines

### 16500 14TH E

<u>Year</u>	<u>Uses</u>	<u>Source</u>
2002	BARFEEIBehzad	Haines
	HA AUTO CARE	Haines

## FINDINGS

### **14TH ST E**

#### **16296 14TH ST E**

<b><u>Year</u></b>	<b><u>Uses</u></b>	<b><u>Source</u></b>
1946	ECHENIQUE PEDRO SAUGAR M G GAS STA	R. L. Polk & Co. R. L. Polk & Co.
1940	ECHINIQUE PEDRO GAS STA	R. L. Polk & Co.

#### **16301 14TH ST E**

<b><u>Year</u></b>	<b><u>Uses</u></b>	<b><u>Source</u></b>
2000	DAN S AUTOMOTIVE	Pacific Bell
1996	BLUEFORD S CARS DAN S AUTOMOTIVE	PACIFIC BELL DIRECTORY PACIFIC BELL DIRECTORY
1992	DAN S AUTOMOTIVE R G TRUCK SERVICE	PACIFIC BELL DIRECTORY PACIFIC BELL DIRECTORY
1986	DAN S AUTOMOTIVE HOLLAND JACK SR OIL COMPANY	PACIFIC BELL WHITE PAGES PACIFIC BELL WHITE PAGES

#### **16304 14TH ST E**

<b><u>Year</u></b>	<b><u>Uses</u></b>	<b><u>Source</u></b>
2000	DULCERIA LA ROSA NUMBERO TRES	Pacific Bell
1996	VIDEO WORLD	PACIFIC BELL DIRECTORY
1992	PHOTO & VIDEO WORLD	PACIFIC BELL DIRECTORY
1986	PHOTO & VIDEO WORLD	PACIFIC BELL WHITE PAGES

#### **16305 14TH ST E**

<b><u>Year</u></b>	<b><u>Uses</u></b>	<b><u>Source</u></b>
2000	B UNITED AUTO CENTER	Pacific Bell
1996	A UNITED AUTO CENTER B UNITED AUTO	PACIFIC BELL DIRECTORY PACIFIC BELL DIRECTORY
1992	BLUEFORD S CARS	PACIFIC BELL DIRECTORY
1986	MUNOZ MOTORS MIRACLE MOTOR	PACIFIC BELL WHITE PAGES PACIFIC BELL WHITE PAGES

#### **16306 14TH ST E**

<b><u>Year</u></b>	<b><u>Uses</u></b>	<b><u>Source</u></b>
2000	A TO Z CHECK CASHING	Pacific Bell
1946	MARTIN F K JR	R. L. Polk & Co.

## FINDINGS

### 16308 14TH ST E

<u>Year</u>	<u>Uses</u>	<u>Source</u>
2000	DOMINO S PIZZA	Pacific Bell
1996	DOMINO S PIZZA	PACIFIC BELL DIRECTORY
1992	DOMINO S PIZZA	PACIFIC BELL DIRECTORY
1986	DOMINO S PIZZA	PACIFIC BELL WHITE PAGES

### 16310 14TH ST E

<u>Year</u>	<u>Uses</u>	<u>Source</u>
2000	WINDMILL CLEANERS & TAILORS	Pacific Bell
1996	WINDMILL CLEANERS & TAILORS	PACIFIC BELL DIRECTORY
1992	WINDMILL CLEANERS & TAILORS	PACIFIC BELL DIRECTORY

### 16314 14TH ST E

<u>Year</u>	<u>Uses</u>	<u>Source</u>
2000	SAN LEANDRO LAUNDERLAND	Pacific Bell
1996	SAN LEANDRO LAUNDERLAND	PACIFIC BELL DIRECTORY

### 16316 14TH ST E

<u>Year</u>	<u>Uses</u>	<u>Source</u>
1946	CABROL A N	R. L. Polk & Co.
	NICHOLAS ALF	R. L. Polk & Co.

### 16330 14TH ST E

<u>Year</u>	<u>Uses</u>	<u>Source</u>
1996	NEW TO YOU	PACIFIC BELL DIRECTORY
1992	NEW TO YOU	PACIFIC BELL DIRECTORY
1986	NEARLY NEW SHOP	PACIFIC BELL WHITE PAGES

### 16338 14TH ST E

<u>Year</u>	<u>Uses</u>	<u>Source</u>
2000	EPLIN S TOM AUTOMOTIVE CENTER BODY SHOP &	Pacific Bell
1996	SUPER SHOPS AUTOMOTIVE PERFORMANCE CENTERS	PACIFIC BELL DIRECTORY
1992	SUPER SHOPS AUTOMOTIVE PERFORMANCE CENTERS	PACIFIC BELL DIRECTORY
1986	SUPER SHOPS	PACIFIC BELL WHITE PAGES

### 16343 14TH ST E

<u>Year</u>	<u>Uses</u>	<u>Source</u>
2000	LA TAVERNA	Pacific Bell

## FINDINGS

<u>Year</u>	<u>Uses</u>	<u>Source</u>
1996	LA TAVERNA BAR	PACIFIC BELL DIRECTORY
1992	HALFWAY CLUB	PACIFIC BELL DIRECTORY
1986	HALFWAY CLUB THE	PACIFIC BELL WHITE PAGES
	HALF WAY CLUB	PACIFIC BELL WHITE PAGES

### 16348 14TH ST E

<u>Year</u>	<u>Uses</u>	<u>Source</u>
1992	BODYCRAFT COMPANY	PACIFIC BELL DIRECTORY
1986	CARRIAGE HOUSE AUTO BODY	PACIFIC BELL WHITE PAGES
	CADILLAC BY DAN	PACIFIC BELL WHITE PAGES
	TOM S AUTO LAUNDRY	PACIFIC BELL WHITE PAGES

### 16349 14TH ST E

<u>Year</u>	<u>Uses</u>	<u>Source</u>
2000	NATIONAL WINDOW TINTING CO	Pacific Bell
	C ROJAS BEJAMIN	Pacific Bell
1996	NATIONAL WINDOW TINTING CO	PACIFIC BELL DIRECTORY
	A GABY S PICTURES & GIFTS	PACIFIC BELL DIRECTORY
1992	NATL GLASS TINTING CO	PACIFIC BELL DIRECTORY
1986	JET ENERGY COMPANY	PACIFIC BELL WHITE PAGES
	ANORES BODY SHOP	PACIFIC BELL WHITE PAGES

### 16350 14TH ST E

<u>Year</u>	<u>Uses</u>	<u>Source</u>
1946	DIAZ ROSENDO	R. L. Polk & Co.
1940	DIAZ ROSANDO	R. L. Polk & Co.

### 16358 14TH ST E

<u>Year</u>	<u>Uses</u>	<u>Source</u>
1986	ELOREDGE MOTORS	PACIFIC BELL WHITE PAGES

### 16360 14TH ST E

<u>Year</u>	<u>Uses</u>	<u>Source</u>
1946	FREE METHODIST CHAPEL	R. L. Polk & Co.
1940	ROZE M E GRO	R. L. Polk & Co.

### 16375 14TH ST E

<u>Year</u>	<u>Uses</u>	<u>Source</u>
2000	BAY SIGNS	Pacific Bell
	OCHOA MARTIN	Pacific Bell

## FINDINGS

<u>Year</u>	<u>Uses</u>	<u>Source</u>
1996	BAY SIGNS	PACIFIC BELL DIRECTORY

### 16378 14TH ST E

<u>Year</u>	<u>Uses</u>	<u>Source</u>
2000	ALAMEDA COUNTY COMMUNITY DEVELOPMENT	Pacific Bell
	201 ALLSTATE INSURANCE COMPANIES	Pacific Bell
	205 EAST BAY PARALEGAL SERVICES	Pacific Bell
1996	201 ALLSTATE INSURANCE COMPANIES	PACIFIC BELL DIRECTORY
	EVER-KLEEN MAINTENANCE	PACIFIC BELL DIRECTORY
	G & C VIDEO PRODUCTIONS	PACIFIC BELL DIRECTORY
	ALAMEDA COUNTY COMMUNITY DEVELOPMENT	PACIFIC BELL DIRECTORY
1992	204 GARY RONALD K INC MD	PACIFIC BELL DIRECTORY
	202 LEE DENNIS G DDS	PACIFIC BELL DIRECTORY
	201 ALLSTATE INSURANCE COMPANIES	PACIFIC BELL DIRECTORY
	101 WARDZINSKA JANE MD	PACIFIC BELL DIRECTORY
	WARDZINSKA JANE MD	PACIFIC BELL DIRECTORY
	CAREY FINANCIAL SERVICES	PACIFIC BELL DIRECTORY
1986	-204 GARY RONALD K INC MD	PACIFIC BELL WHITE PAGES
	LABOR POOL INC	PACIFIC BELL WHITE PAGES
	-203 HALLMARC EMPLOYEE	PACIFIC BELL WHITE PAGES
	GOLDEN GLOVE	PACIFIC BELL WHITE PAGES
	WARDZINSKA JANE MD	PACIFIC BELL WHITE PAGES
	-101 WARDZ 1 NSKA JANE MD	PACIFIC BELL WHITE PAGES
	-202 LEE DENNIS G DOS	PACIFIC BELL WHITE PAGES
	DC NOT EQUIPMENT COMPANY	PACIFIC BELL WHITE PAGES

### 16380 14TH ST E

<u>Year</u>	<u>Uses</u>	<u>Source</u>
1946	SPINOSA JOHN BARBER	R. L. Polk & Co.

### 16384 14TH ST E

<u>Year</u>	<u>Uses</u>	<u>Source</u>
1992	LIFETIME MARKETING	PACIFIC BELL DIRECTORY
1986	BUOD INSURANCE SERVICES	PACIFIC BELL WHITE PAGES
		PACIFIC BELL WHITE PAGES

## FINDINGS

### 16388 14TH ST E

<u>Year</u>	<u>Uses</u>	<u>Source</u>
2000	BEST WAY REALTY	Pacific Bell
1996	MARGE & JERRY S LOAN CO	PACIFIC BELL DIRECTORY
1992	SPLENDID NAILS II	PACIFIC BELL DIRECTORY
1986	ANN S DANCE WORKSHOP	PACIFIC BELL WHITE PAGES

### 16390 14TH ST E

<u>Year</u>	<u>Uses</u>	<u>Source</u>
2000	LUNA & LUNA INSURANCE SERVICES	Pacific Bell
1996	LUNA & LUNA INSURANCE SERVICES	PACIFIC BELL DIRECTORY
1986	A-1 DANCE & THEATRICAL	PACIFIC BELL WHITE PAGES

### 16392 14TH ST E

<u>Year</u>	<u>Uses</u>	<u>Source</u>
2000	MILLENNIM PIZZA	Pacific Bell
1996	HARRIETT S	PACIFIC BELL DIRECTORY
1992	FRANKIE S HOT DOGS CHICAGO STYLE	PACIFIC BELL DIRECTORY
1986	CIGARETTE STORE THE	PACIFIC BELL WHITE PAGES

### 16394 14TH ST E

<u>Year</u>	<u>Uses</u>	<u>Source</u>
2000	GRANTS AMERICAN RUGS & CARPET	Pacific Bell
1992	AFFORDABLE COPIER CO	PACIFIC BELL DIRECTORY
1986	APPLE SIGNS	PACIFIC BELL WHITE PAGES

### 16396 14TH ST E

<u>Year</u>	<u>Uses</u>	<u>Source</u>
2000	SIGNS WONDERS & MIRACLES CHRISTIAN BOOK STORE	Pacific Bell
1996	NICE CLEANERS	PACIFIC BELL DIRECTORY
1992	NICE CLEANERS	PACIFIC BELL DIRECTORY
1986	NICE CLEANERS	PACIFIC BELL WHITE PAGES

### 16400 14TH ST E

<u>Year</u>	<u>Uses</u>	<u>Source</u>
1940	AUGUSTINE LORENZO GRO	R. L. Polk & Co.

### 16404 14TH ST E

<u>Year</u>	<u>Uses</u>	<u>Source</u>
1986	SHAKLEE DISTRIBUTOR	PACIFIC BELL WHITE PAGES

## FINDINGS

<u>Year</u>	<u>Uses</u>	<u>Source</u>
1986	PATTI S BOOK STORE	PACIFIC BELL WHITE PAGES
1946	PERRY JOS GRO	R. L. Polk & Co.

### 16408 14TH ST E

<u>Year</u>	<u>Uses</u>	<u>Source</u>
2000	DON S BARBER SHOP	Pacific Bell
1996	DON S BARBER SHOP	PACIFIC BELL DIRECTORY
1992	HOAGY S BARBER SHOP	PACIFIC BELL DIRECTORY
1986	HOAGYS BARBER SHOP	PACIFIC BELL WHITE PAGES
1946	LOPEZ LUCILLE MRS CLO CLNR	R. L. Polk & Co.

### 16410 14TH ST E

<u>Year</u>	<u>Uses</u>	<u>Source</u>
2000	BAY MOTOR NUMBER ONE RENTAL	Pacific Bell
1996	EAST BAY MOTORS	PACIFIC BELL DIRECTORY
1992	HARRIS MOTORS	PACIFIC BELL DIRECTORY
1986	HARRIS MOTORS	PACIFIC BELL WHITE PAGES
1946	SILVA J A AUTO REPR	R. L. Polk & Co.
	QUINTELL WM USED CARS	R. L. Polk & Co.

### 16411 14TH ST E

<u>Year</u>	<u>Uses</u>	<u>Source</u>
2000	EDEN MARKET-GROCERY AND LIQUOR	Pacific Bell
	EDEN MEAT	Pacific Bell
1996	EDEN MARKET-GROCERY AND LIQUOR	PACIFIC BELL DIRECTORY
	EDEN MEAT	PACIFIC BELL DIRECTORY
1992	EDEN MARKET-GROCERY AND LIQUOR	PACIFIC BELL DIRECTORY
	EDEN MEAT	PACIFIC BELL DIRECTORY
1986	AND LIQUOR	PACIFIC BELL WHITE PAGES
	MAC S MEATS	PACIFIC BELL WHITE PAGES
	EDEN MARKET-GROCERY	PACIFIC BELL WHITE PAGES

### 16414 14TH ST E

<u>Year</u>	<u>Uses</u>	<u>Source</u>
1992	E M SERVICES	PACIFIC BELL DIRECTORY
1986	BILL S USED CARS	PACIFIC BELL WHITE PAGES

## FINDINGS

### 16416 14TH ST E

<u>Year</u>	<u>Uses</u>	<u>Source</u>
1946	BROWN & AIRO MACH	R. L. Polk & Co.

### 16429 14TH ST E

<u>Year</u>	<u>Uses</u>	<u>Source</u>
1946	BAILIFF FEED CO	R. L. Polk & Co.
1940	BAILIFF C P FEED AND FUEL	R. L. Polk & Co.

### 16440 14TH ST E

<u>Year</u>	<u>Uses</u>	<u>Source</u>
2000	VAUGHAN GREG	Pacific Bell
1996	VAUGHAN GREG	PACIFIC BELL DIRECTORY
1992	ROCKSMITHS THE	PACIFIC BELL DIRECTORY
1986	ROCKSMITHS THE	PACIFIC BELL WHITE PAGES
1946	MARGE S COFFEE SHOP	R. L. Polk & Co.
	LEWIS M H MRS	R. L. Polk & Co.

### 16446 14TH ST E

<u>Year</u>	<u>Uses</u>	<u>Source</u>
1946	SILVA CHRIS GAS STA	R. L. Polk & Co.

### 16455 14TH ST E

<u>Year</u>	<u>Uses</u>	<u>Source</u>
2000	5 VALDEZ GUILLERMINA	Pacific Bell

### 16457 14TH ST E

<u>Year</u>	<u>Uses</u>	<u>Source</u>
1996	8 CHAVEZ ANDY B	PACIFIC BELL DIRECTORY
1992	8 CHAVEZ ANDY B	PACIFIC BELL DIRECTORY
	12 GREEN A E	PACIFIC BELL DIRECTORY

### 16459 14TH ST E

<u>Year</u>	<u>Uses</u>	<u>Source</u>
1996	21 HUDSON GIRVER	PACIFIC BELL DIRECTORY
	19 WILLIAMS RONALD & JESSIE	PACIFIC BELL DIRECTORY
1992	21 RUSTCHAK DANIEL LCDR	PACIFIC BELL DIRECTORY

### 16480 14TH ST E

<u>Year</u>	<u>Uses</u>	<u>Source</u>
1946	SCHOUWEILER C J USED CARS	R. L. Polk & Co.

## FINDINGS

### 16485 14TH ST E

<u>Year</u>	<u>Uses</u>	<u>Source</u>
1946	ASHLAND SCHOOL	R. L. Polk & Co.
1940	ASHLAND SCHOOL	R. L. Polk & Co.

### 16490 14TH ST E

<u>Year</u>	<u>Uses</u>	<u>Source</u>
2000	TAQUERIA SAN JOSE	Pacific Bell
1996	EBB TIDE FAMILY RESTAURANT	PACIFIC BELL DIRECTORY
1992	EBBTIDE RESTAURANT	PACIFIC BELL DIRECTORY
1986	EBB TIDE	PACIFIC BELL WHITE PAGES
1946	HOWARD D J	R. L. Polk & Co.

### 16496 14TH ST E

<u>Year</u>	<u>Uses</u>	<u>Source</u>
1992	MAMA ELLA S PIZZA	PACIFIC BELL DIRECTORY
1986	MAMA ELLA S PIZZA	PACIFIC BELL WHITE PAGES
1946	HOPKINS EARL AUTO REPR	R. L. Polk & Co.
	PAPPAS GUST GAS STA	R. L. Polk & Co.

### 16500 14TH ST E

<u>Year</u>	<u>Uses</u>	<u>Source</u>
2000	HA AUTO CARE	Pacific Bell
	QUALITY AUTO DEALER	Pacific Bell
1996	ELDREDGE MOTORS	PACIFIC BELL DIRECTORY
	HA AUTO CARE	PACIFIC BELL DIRECTORY
	A NEAL S WHEELS	PACIFIC BELL DIRECTORY
1992	ELDREDGE MOTORS	PACIFIC BELL DIRECTORY
	D & S AUTO REPAIR	PACIFIC BELL DIRECTORY

### 163RD AVE

#### 1406 163RD AVE

<u>Year</u>	<u>Uses</u>	<u>Source</u>
1965	NICHOLAS LORETTA	R. L. Polk & Co.
	NICHOLAS ALFRED JR	R. L. Polk & Co.
1960	NICHOLAS LORETTA	Pacific Telephone
	NICHOLAS ALFRED JR	Pacific Telephone
	NICHOLAS ANTHONY	Pacific Telephone

## FINDINGS

### 1407 163RD AVE

<u>Year</u>	<u>Uses</u>	<u>Source</u>
1960	ECHENIQUE CARMEN	Pacific Telephone

### 1410 163RD AVE

<u>Year</u>	<u>Uses</u>	<u>Source</u>
1960	MARSHALL W C	Pacific Telephone
1946	NICHOLAS J C	R. L. Polk & Co.

### 1415 163RD AVE

<u>Year</u>	<u>Uses</u>	<u>Source</u>
2002	KRi EGERRichard	R. L. Polk & Co.
	KRi EGERRichard	Haines

### 1416 163RD AVE

<u>Year</u>	<u>Uses</u>	<u>Source</u>
1965	HERNANDEZ J L	R. L. Polk & Co.
1960	HABBESTAD ARNOLD	Pacific Telephone
	GARCIA LEONARD IVI	Pacific Telephone
	CAMPOS ALFIED	Pacific Telephone
1946	GARCIA LEONARD	R. L. Polk & Co.
	CAMPOS ALF	R. L. Polk & Co.

### 1418 163RD AVE

<u>Year</u>	<u>Uses</u>	<u>Source</u>
2002	XXXX	R. L. Polk & Co.
	XXXX	Haines
1986	DAISEY MAE FLOWERS	PACIFIC BELL WHITE PAGES
1960	PARK LOIS MRS	Pacific Telephone

### 1421 163RD AVE

<u>Year</u>	<u>Uses</u>	<u>Source</u>
2002	RINGORClanila	R. L. Polk & Co.
	RINGORClanila	Haines
1986	GLLLLO ELALNE	PACIFIC BELL WHITE PAGES
1982	GILLIO ELAINE SAN LEANDRO	Pacific Telephone
1965	HALL JOHN W	R. L. Polk & Co.
1960	GOREE GLADYS	Pacific Telephone
1946	VACANT	R. L. Polk & Co.

## FINDINGS

### 1423 163RD AVE

<u>Year</u>	<u>Uses</u>	<u>Source</u>
2002	GONZALEZRaudel	R. L. Polk & Co.
	GONZALEZRaudel	Haines
2000	GONZALEZ RAUDEL	Pacific Bell

### 164TH AVE

#### 1403 164TH AVE

<u>Year</u>	<u>Uses</u>	<u>Source</u>
2002	CHUKennelh	R. L. Polk & Co.
	HORIZON COMM	R. L. Polk & Co.
	ASHLAND CENTER	R. L. Polk & Co.
	CTR MAIN OFC SECONDCC	R. L. Polk & Co.
	CHUKennelh	Haines
	HORIZON COMM	Haines
	CTR MAIN OFC SECONDCC	Haines
	ASHLAND CENTER	Haines
1996	HORIZON COMMUNITY CENTER	PACIFIC BELL DIRECTORY
1992	HORIZON SERVICES INC	PACIFIC BELL DIRECTORY
1979	CHIU DORA	Pacific Telephone
1976	K C LANDSCAPE & SPRINKLER SERVICE	R. L. Polk & Co.
1965	WILLIS LENA	R. L. Polk & Co.
1960	WILLIS LENA	Pacific Telephone
1946	WILLIS LENA MRS	R. L. Polk & Co.

#### 1406 164TH AVE

<u>Year</u>	<u>Uses</u>	<u>Source</u>
2002	ROZARIO Gordon T	R. L. Polk & Co.
	POLIJoseph	R. L. Polk & Co.
	ROZARIO Gordon T	Haines
	POLIJoseph	Haines
2000	ROZARIO GORDON T	Pacific Bell
1996	MOORE CHARLES	PACIFIC BELL DIRECTORY
1992	ROZARIO O	PACIFIC BELL DIRECTORY
1986	ROZARLO	PACIFIC BELL WHITE PAGES
1982	ROZARIO O SAN LEANDRO	Pacific Telephone
1975	BARRERA GEO E	Pacific Telephone
1970	BARRERA GEO E SAN LEANDRO	Pacific Telephone Directory

## FINDINGS

<u>Year</u>	<u>Uses</u>	<u>Source</u>
1965	JOHNSON RICHARD M	R. L. Polk & Co.
1946	SULLIVAN J A	R. L. Polk & Co.
	AUGUSTINE ELOY	R. L. Polk & Co.

### 1410 164TH AVE

<u>Year</u>	<u>Uses</u>	<u>Source</u>
2002	TANTeddy	R. L. Polk & Co.
	TANTeddy	Haines
1992	SANTOS EDW	PACIFIC BELL DIRECTORY
1986	SANTOS EDW	PACIFIC BELL WHITE PAGES
1982	SANTOS EDW    SAN LEANDRO	Pacific Telephone
1946	NOVADS JOHN	R. L. Polk & Co.

### 1414 164TH AVE

<u>Year</u>	<u>Uses</u>	<u>Source</u>
1976	COURLAND S L	R. L. Polk & Co.
1965	EDMIASTON MARIE	R. L. Polk & Co.
	COLLIER A MI	R. L. Polk & Co.
	EDMIASTON J W	R. L. Polk & Co.
1960	SELIN H R	Pacific Telephone
1946	SELIN HAROLD	R. L. Polk & Co.
	YOUNG MINNIE MRS	R. L. Polk & Co.

### 1426 164TH AVE

<u>Year</u>	<u>Uses</u>	<u>Source</u>
2002	ALMDACOFIREEMS	R. L. Polk & Co.
	OFFICES	R. L. Polk & Co.
	OFFICES	Haines
	ALMDACOFIREEMS	Haines

### 1430 164TH AVE

<u>Year</u>	<u>Uses</u>	<u>Source</u>
2002	XXXX	Haines
	XXXX	R. L. Polk & Co.
1992	ALAMEDA COUNTY FIRE FIGHTERS LOCAL 1428	PACIFIC BELL DIRECTORY
1986	For All Other Purposes	PACIFIC BELL WHITE PAGES
	To Report A Fire Only	PACIFIC BELL WHITE PAGES
	Ashland Fire Dept	PACIFIC BELL WHITE PAGES
1982	ASHLAND FIRE DEPT    SAN LEANDRO	Pacific Telephone

## FINDINGS

<u>Year</u>	<u>Uses</u>	<u>Source</u>
1980	Ashland Fire Dept	Pacific Telephone
1979	ASHLAND FIRE DEPT SAN LEANDRO	Pacific Telephone
1976	ASHLAND FIRE DEPT SAN LEANDRO	R. L. Polk & Co.
1965	GREEN THIS A	R. L. Polk & Co.
1960	LASSALLE J D	Pacific Telephone
1946	LASSALLE J D	R. L. Polk & Co.
1940	LASSALLE J D	R. L. Polk & Co.

### 1440 164TH AVE

<u>Year</u>	<u>Uses</u>	<u>Source</u>
1975	FIRE DEPARTMENT	Pacific Telephone
1970	ASHLAND FIRE DEPT SAN LEANDRO FIRE DEPARTMENT	Pacific Telephone Directory Pacific Telephone Directory
1965	ASHLAND FIRE DEPT SAN LEANDRO	R. L. Polk & Co.
1962	Ashland Fire Dept Ashland Fire Dept	Pacific Telephone Pacific Telephone
1955	ASHLAND FIRE DEPT ASHLND FIRE DEPARTMENT	The Pacific Telephone & Telegraph Co. The Pacific Telephone & Telegraph Co.
1946	ASHLAND FIRE DEPT	R. L. Polk & Co.
1940	ASHLAND FIRE DEPT	R. L. Polk & Co.

### 1444 164TH AVE

<u>Year</u>	<u>Uses</u>	<u>Source</u>
2002	SNOOTY FOX APTS ALOUDI Akeel S ALLOUDIM ASCENCIO Roc IO BARRETT Trent L CARRAWAYRachelle T EDMOND Ta EVILSIZOR Kenneth JARYENNEHPrecilia O OBI BA OBUNSE RADABAUGH E RODRIGUEZLUa V SNOOTY FOX APT TOE Samson TOSCANOAd ZAMBRAN	R. L. Polk & Co. R. L. Polk & Co. R. L. Polk & Co. R. L. Polk & Co. R. L. Polk & Co. R. L. Polk & Co. R. L. Polk & Co. R. L. Polk & Co. R. L. Polk & Co. R. L. Polk & Co. R. L. Polk & Co. R. L. Polk & Co. R. L. Polk & Co. R. L. Polk & Co. R. L. Polk & Co. R. L. Polk & Co.

## FINDINGS

<u>Year</u>	<u>Uses</u>	<u>Source</u>
2002	SNOOTY FOX APTS ALOUDI Akeel S	Haines
	ALLOUDIM	Haines
	ARCE C	Haines
	ASCENCIO Roc IO	Haines
	BARRETT Trent L	Haines
	CARRAWAYRachelle T	Haines
	EDMOND Ta	Haines
	EVILSIZOR Kenneth	Haines
	JARYENNEHPrecilia O	Haines
	OBI BA	Haines
	OBUNSE	Haines
	RADABAUGH E	Haines
	RODRIGUEZLUa V	Haines
	SNOOTY FOX APT	Haines
	TOE Samson	Haines
TOSCANOAd	Haines	
ZAMBRAN	Haines	
2000	102 RADABAUGH EUGENE	Pacific Bell
	104 BALDIVIEZ ROGER E	Pacific Bell
	105 MERCADO MANUEL	Pacific Bell
	108 WHITE B	Pacific Bell
	206 ALOUDI MUSLEH	Pacific Bell
	301 HECHT TONY	Pacific Bell
	403 ASCENCIO ROCIO	Pacific Bell
	404 EDMOND TANESHA	Pacific Bell
	503 BURRELL A D	Pacific Bell
	602 CORUM MARK	Pacific Bell
	703 ARCE CARMEN	Pacific Bell
	703 SNOOTY FOX APARTMENTS	Pacific Bell
	802 GARCIA TERESA MARIA	Pacific Bell
805 ALOUDI AKEEL S	Pacific Bell	
1996	302 CABREANA STEVEN	PACIFIC BELL DIRECTORY
	603 SON STEVE	PACIFIC BELL DIRECTORY
	703 SNOOTY FOX APARTMENTS	PACIFIC BELL DIRECTORY
	709 GARDNER SAMUEL	PACIFIC BELL DIRECTORY
	808 SIKORA KEITH	PACIFIC BELL DIRECTORY
1992	302 CABREANA STEVEN	PACIFIC BELL DIRECTORY
	404 WATKA ALAN S	PACIFIC BELL DIRECTORY

## FINDINGS

<u>Year</u>	<u>Uses</u>	<u>Source</u>
1992	703 SNOOTY FOX APARTMENTS	PACIFIC BELL DIRECTORY
	706 VAUGHAN GREG	PACIFIC BELL DIRECTORY
	805 CLARFIELD JOHN	PACIFIC BELL DIRECTORY
	808 SIKORA KEITH	PACIFIC BELL DIRECTORY
	106 HOUY WALTER	PACIFIC BELL DIRECTORY
	108 SENKO MARK	PACIFIC BELL DIRECTORY
1986	-106 JAMES LILLIAN	PACIFIC BELL WHITE PAGES
	-107 MILLER MICHAEL & TARA	PACIFIC BELL WHITE PAGES
	-201 BAYACK CHRISTOPHER C	PACIFIC BELL WHITE PAGES
	-202 BLNGHARN LAWRENCE R	PACIFIC BELL WHITE PAGES
	-208 PEAVIE SUSAN P	PACIFIC BELL WHITE PAGES
	-209 ROACH EDDIE	PACIFIC BELL WHITE PAGES
	-301 DUGAN RICHARD J	PACIFIC BELL WHITE PAGES
	-402 ABRAMOWLLZ PAUL G	PACIFIC BELL WHITE PAGES
	-403 GREELY STEVEN	PACIFIC BELL WHITE PAGES
	-404 MONIGHETTI RICHARD	PACIFIC BELL WHITE PAGES
	-501 EGAN MICHAEL T	PACIFIC BELL WHITE PAGES
	-604 JOHNSON RALPH	PACIFIC BELL WHITE PAGES
	-704 LOCKE TERRY S	PACIFIC BELL WHITE PAGES
	-705 ROBINSON KEVIN J	PACIFIC BELL WHITE PAGES
	-706 BAPTISTE KENNETH	PACIFIC BELL WHITE PAGES
	-805 BARBER LISA	PACIFIC BELL WHITE PAGES
	(CONTD)	PACIFIC BELL WHITE PAGES
	-806 ZISCHKE ALAN F	PACIFIC BELL WHITE PAGES
1982	BARRAS CARLOS SAN LEANDRO	Pacific Telephone
	BAUGHMAN NORMAN SAN LEANDRO	Pacific Telephone
	BROUNS A SAN LEANDRO	Pacific Telephone
	CARO SERGIO R SAN LEANDRO	Pacific Telephone
	CARRISOSA LARRY SAN LEANDRO	Pacific Telephone
	FRITZ T SAN LEANDRO	Pacific Telephone
	GALLEGOS W J SAN LEANDRO	Pacific Telephone
	HALLETT ROBT E SAN LEANDRO	Pacific Telephone
	KOBE C L SAN LEANDRO	Pacific Telephone
	LEWIS M M SAN LEANDRO	Pacific Telephone
	MCDONALD BOB SAN LEANDRO	Pacific Telephone
	MONIGHETTI RICHARD SAN LEANDRO	Pacific Telephone
	PEAVLE SUSAN P SAN LEANDRO	Pacific Telephone

## FINDINGS

<u>Year</u>	<u>Uses</u>	<u>Source</u>
1982	ROACH EDDIE SAN LEANDRO	Pacific Telephone
	ROSSBERG ANDREAS SAN LEANDRO	Pacific Telephone
	SOULES JONATHAN S SAN LEANDRO	Pacific Telephone
	STEVENSON B SAN LEANDRO	Pacific Telephone
	SULLIVAN M H SAN LEANDRO	Pacific Telephone
	TERADA KEIJU SAN LEANDRO	Pacific Telephone
1979	ADZA MICHAEL A	Pacific Telephone
	ALMERAZ R	Pacific Telephone
	BAUGHMAN NORMAN	Pacific Telephone
	BUSH S	Pacific Telephone
	CERVANTES J M	Pacific Telephone
	DUNCAN C A	Pacific Telephone
	FAGUNDES MIKE	Pacific Telephone
	FRANUSICH L	Pacific Telephone
	GALLSGOS WJ	Pacific Telephone
	HILDERBRAND HOWARD	Pacific Telephone
	LEWIS M M	Pacific Telephone
	NELSON L E	Pacific Telephone
	PHILLIP PAMELA J	Pacific Telephone
	POFF V	Pacific Telephone
1976	MESSERSCHMIDT JAN SAN LEANDRO 27833	R. L. Polk & Co.
	BESSEY D C	R. L. Polk & Co.
	CERVANTES J M	R. L. Polk & Co.
	CHAPPEL RICHARD	R. L. Polk & Co.
	COTE MONICA	R. L. Polk & Co.
	DOAK M A	R. L. Polk & Co.
	GIBB PHILIP J	R. L. Polk & Co.
	LOWE DONALD K	R. L. Polk & Co.
	MOLE CHI ISTINE L	R. L. Polk & Co.
	NELSON E	R. L. Polk & Co.
	JACKSON CINDY	R. L. Polk & Co.
AMBRECHIT W M	R. L. Polk & Co.	
ANDRASZ STANLEY K	R. L. Polk & Co.	
1975	AMERICAN ROOFING CO	Pacific Telephone

## FINDINGS

### 1446 164TH AVE

<u>Year</u>	<u>Uses</u>	<u>Source</u>
1960	OHIER C A	Pacific Telephone

### 1450 164TH AVE

<u>Year</u>	<u>Uses</u>	<u>Source</u>
1965	MARTUS LEE C	R. L. Polk & Co.
	BEYELIA JANET E	R. L. Polk & Co.
1960	OSBORN C H	Pacific Telephone
1955	SILVA JOE P SAN LEANDRO	The Pacific Telephone & Telegraph Co.
1946	SILVA J P	R. L. Polk & Co.
1945	SILVA JOE P R SAN LEANDRO	The Pacific Telephone & Telegraph Co.
1940	RIDLEY V L	R. L. Polk & Co.

### 165TH AVE

#### 1403 165TH AVE

<u>Year</u>	<u>Uses</u>	<u>Source</u>
1979	HARRIS FRANZ M	Pacific Telephone

### BLANCO

#### 16328 BLANCO

<u>Year</u>	<u>Uses</u>	<u>Source</u>
2002	OCOELHOBrian	R. L. Polk & Co.

#### 16329 BLANCO

<u>Year</u>	<u>Uses</u>	<u>Source</u>
2002	FERRE O RAO	R. L. Polk & Co.

#### 16336 BLANCO

<u>Year</u>	<u>Uses</u>	<u>Source</u>
2002	BLANESJosep A	R. L. Polk & Co.
	BLANCOOscar	R. L. Polk & Co.

#### 16344 BLANCO

<u>Year</u>	<u>Uses</u>	<u>Source</u>
2002	OU 9 UOUEKennet O	R. L. Polk & Co.

#### 16352 BLANCO

<u>Year</u>	<u>Uses</u>	<u>Source</u>
2002	SOUZAJos J	R. L. Polk & Co.

## FINDINGS

### 16357 BLANCO

<u>Year</u>	<u>Uses</u>	<u>Source</u>
2002	KUERTH Henry J	R. L. Polk & Co.

### 16365 BLANCO

<u>Year</u>	<u>Uses</u>	<u>Source</u>
2002	RIE	R. L. Polk & Co.

### 16366 BLANCO

<u>Year</u>	<u>Uses</u>	<u>Source</u>
2002	BLACKAnelony	R. L. Polk & Co.

### 16370 BLANCO

<u>Year</u>	<u>Uses</u>	<u>Source</u>
2002	VILLALVAZO	R. L. Polk & Co.
	VILLAVAZ	R. L. Polk & Co.

### 16382 BLANCO

<u>Year</u>	<u>Uses</u>	<u>Source</u>
2002	BROWN Vernon L	R. L. Polk & Co.

### 16383 BLANCO

<u>Year</u>	<u>Uses</u>	<u>Source</u>
2002	OCASTANHA An	R. L. Polk & Co.

### 16387 BLANCO

<u>Year</u>	<u>Uses</u>	<u>Source</u>
2002	WATSONRobert 510 4 B	R. L. Polk & Co.

### 16391 BLANCO

<u>Year</u>	<u>Uses</u>	<u>Source</u>
2002	90 YDGameil	R. L. Polk & Co.

### 16394 BLANCO

<u>Year</u>	<u>Uses</u>	<u>Source</u>
2002	CENTONIGarrell	R. L. Polk & Co.
	CLARKSON Carl	R. L. Polk & Co.
	CLARKSON Carl	R. L. Polk & Co.

### 16398 BLANCO

<u>Year</u>	<u>Uses</u>	<u>Source</u>
2002	BERNALLu	R. L. Polk & Co.

## FINDINGS

<u>Year</u>	<u>Uses</u>	<u>Source</u>
2002	PARAMOJose	R. L. Polk & Co.

### **BLANCO DR**

#### **16329 BLANCO DR**

<u>Year</u>	<u>Uses</u>	<u>Source</u>
1986	FERREIRA	PACIFIC BELL WHITE PAGES

#### **16337 BLANCO DR**

<u>Year</u>	<u>Uses</u>	<u>Source</u>
1986	HOLLY LLOYD	PACIFIC BELL WHITE PAGES

#### **16345 BLANCO DR**

<u>Year</u>	<u>Uses</u>	<u>Source</u>
1986	COELHO JOE	PACIFIC BELL WHITE PAGES

#### **16352 BLANCO DR**

<u>Year</u>	<u>Uses</u>	<u>Source</u>
1986	SOUZA JOS J	PACIFIC BELL WHITE PAGES

#### **16357 BLANCO DR**

<u>Year</u>	<u>Uses</u>	<u>Source</u>
1986	KUERTH HENRY J	PACIFIC BELL WHITE PAGES

#### **16365 BLANCO DR**

<u>Year</u>	<u>Uses</u>	<u>Source</u>
1986	IRLE KOZUL	PACIFIC BELL WHITE PAGES

#### **16370 BLANCO DR**

<u>Year</u>	<u>Uses</u>	<u>Source</u>
1986	YONKE FRANK	PACIFIC BELL WHITE PAGES

#### **16382 BLANCO DR**

<u>Year</u>	<u>Uses</u>	<u>Source</u>
1986	BROWN VERNON L	PACIFIC BELL WHITE PAGES

#### **16383 BLANCO DR**

<u>Year</u>	<u>Uses</u>	<u>Source</u>
1986	CASTANHA ANTONIO	PACIFIC BELL WHITE PAGES

## FINDINGS

### 16387 BLANCO DR

<u>Year</u>	<u>Uses</u>	<u>Source</u>
1986	MOTTA ISABEL	PACIFIC BELL WHITE PAGES

### BLANCO ST

#### 16328 BLANCO ST

<u>Year</u>	<u>Uses</u>	<u>Source</u>
2002	OCOELHO Brian	Haines
1965	DANIELSON GLADYS R	R. L. Polk & Co.
1960	DANIELSON GLADYS R	Pacific Telephone

#### 16329 BLANCO ST

<u>Year</u>	<u>Uses</u>	<u>Source</u>
2002	FERRE O RAO	Haines
2000	FERREIRA O	Pacific Bell
1996	FERREIRA O	PACIFIC BELL DIRECTORY
1992	FERREIRA O	PACIFIC BELL DIRECTORY
1982	FERREIRA O SAN LEANDRO	Pacific Telephone
1979	FERREIRA A F	Pacific Telephone
1976	FERREIRA A F	R. L. Polk & Co.
1973	FERREIRA A F	Pacific Telephone
1965	FERRERIA FERRIERA	R. L. Polk & Co.
1950	DURRER FRANK MRS R	The Pacific Telephone & Telegraph Co.

#### 16336 BLANCO ST

<u>Year</u>	<u>Uses</u>	<u>Source</u>
2002	BLANCO Oscar	Haines
	BLANES Josep A	Haines
2000	RODRIGUEZ MARTIN	Pacific Bell
1996	RODRIGUEZ MARTIN	PACIFIC BELL DIRECTORY

#### 16337 BLANCO ST

<u>Year</u>	<u>Uses</u>	<u>Source</u>
2000	ALGIN R	Pacific Bell
1996	ALGIN R	PACIFIC BELL DIRECTORY
1992	ALGIN R	PACIFIC BELL DIRECTORY
1982	HOLLY LLOYD D SAN LEANDRO	Pacific Telephone
1976	ORLANDO CLARA	R. L. Polk & Co.
1973	ORLANDO CLARA	Pacific Telephone
1965	EAKLE SHARON E	R. L. Polk & Co.

## FINDINGS

<u>Year</u>	<u>Uses</u>	<u>Source</u>
1960	JENICKE HELEN	Pacific Telephone
1955	JENICKE VERNERED H SAN LEANDRO	The Pacific Telephone & Telegraph Co.

### 16344 BLANCO ST

<u>Year</u>	<u>Uses</u>	<u>Source</u>
2002	OU 9 UOUEKennet O	Haines
1960	ADDISON OW	Pacific Telephone

### 16345 BLANCO ST

<u>Year</u>	<u>Uses</u>	<u>Source</u>
2000	COELHO JOE	Pacific Bell
1996	COELHO JOE	PACIFIC BELL DIRECTORY
1992	COELHO JOE	PACIFIC BELL DIRECTORY
1982	COELHO JOE SAN LEANDRO	Pacific Telephone
1979	COELHO JOE	Pacific Telephone
1965	BROOKS FRED	R. L. Polk & Co.
1960	BROOKS FRED	Pacific Telephone

### 16352 BLANCO ST

<u>Year</u>	<u>Uses</u>	<u>Source</u>
2002	SOUZAJos J	Haines
2000	SOUZA JOS J	Pacific Bell
1996	SOUZA JOS J	PACIFIC BELL DIRECTORY
1992	SOUZA JOS J	PACIFIC BELL DIRECTORY
1991	Souza Jos J	PACIFIC BELL WHITE PAGES
	Souza L	PACIFIC BELL WHITE PAGES
	Souza L	PACIFIC BELL WHITE PAGES
	Souza L S	PACIFIC BELL WHITE PAGES
	Souza Lawrence	PACIFIC BELL WHITE PAGES
1986	Souza Jos J	PACIFIC BELL WHITE PAGES
	Souza Jos R	PACIFIC BELL WHITE PAGES
1982	SOUZA JOS J SAN LEANDRO	Pacific Telephone
1980	Souza Jos J	Pacific Telephone
1970	SOUZA JOS J SAN LEANDRO	Pacific Telephone Directory
1962	Souza Jos J	Pacific Telephone
1960	SOUZA JOS J	Pacific Telephone
1950	RANDALL LW R	The Pacific Telephone & Telegraph Co.

## FINDINGS

### 16357 BLANCO ST

<u>Year</u>	<u>Uses</u>	<u>Source</u>
2002	KUERTH Henry J	Haines
2000	KUERTH HENRY J	Pacific Bell
1996	KUERTH HENRY J	PACIFIC BELL DIRECTORY
1992	KUERTH HENRY J	PACIFIC BELL DIRECTORY
1973	LATO FRANK C	Pacific Telephone
1965	NAVE ROY E	R. L. Polk & Co.

### 16365 BLANCO ST

<u>Year</u>	<u>Uses</u>	<u>Source</u>
2002	1 RIE	Haines
2000	IRIE KOZUI	Pacific Bell
1996	IRIE KOZUI	PACIFIC BELL DIRECTORY
1992	IRIE KOZUI	PACIFIC BELL DIRECTORY
1982	IRIE KOZUI SAN LEANDRO	Pacific Telephone
1979	IRIE KOZUI	Pacific Telephone
1976	IRIE KOZUI	R. L. Polk & Co.
1973	IRIE KOZUI	Pacific Telephone

### 16366 BLANCO ST

<u>Year</u>	<u>Uses</u>	<u>Source</u>
2002	BLACKAnelony	Haines
1970	HANSON VERNON O SAN LEANDRO	Pacific Telephone Directory
1965	TOTARO MARIE H	R. L. Polk & Co.
1960	GEYER ROBERTA MRS	Pacific Telephone

### 16370 BLANCO ST

<u>Year</u>	<u>Uses</u>	<u>Source</u>
2002	VILLALVAZO	Haines
	VILLAVAZ	Haines
2000	VILLALVAZO JESUS	Pacific Bell
	VILLAVAZO RAUL	Pacific Bell
1996	YONKE FRANK	PACIFIC BELL DIRECTORY
1992	YONKE FRANK	PACIFIC BELL DIRECTORY
1991	Yonke Frank	PACIFIC BELL WHITE PAGES
1986	Vonke Frank	PACIFIC BELL WHITE PAGES
1980	Yonke Frank	Pacific Telephone
1970	YONKE FRANK SAN LEANDRO	Pacific Telephone Directory
1965	YCNKE FRANK	R. L. Polk & Co.

## FINDINGS

<u>Year</u>	<u>Uses</u>	<u>Source</u>
1960	SHERER WALTER R	Pacific Telephone
1955	SHERER WALTER R SAN LEANDRO	The Pacific Telephone & Telegraph Co.

### 16371 BLANCO ST

<u>Year</u>	<u>Uses</u>	<u>Source</u>
1965	KING VERNELLE	R. L. Polk & Co.
	KING EVERETT R	R. L. Polk & Co.

### 16382 BLANCO ST

<u>Year</u>	<u>Uses</u>	<u>Source</u>
2002	BROWN Vernon L	Haines
2000	BROWN VERNON L	Pacific Bell
1996	BROWN VERNON L	PACIFIC BELL DIRECTORY
1992	BROWN VERNON L	PACIFIC BELL DIRECTORY
1982	BROWN VERNON L SAN LEANDRO	Pacific Telephone
1979	BROWN VERNON L	Pacific Telephone
1976	BROWN VERNON L	R. L. Polk & Co.
1973	BROWN VERNON L	Pacific Telephone
1960	BROWN VERNON L	Pacific Telephone

### 16383 BLANCO ST

<u>Year</u>	<u>Uses</u>	<u>Source</u>
2002	OCASTANHA An	Haines
2000	CASTANHA ANTONIO	Pacific Bell
1996	CASTANHA ANTONIO	PACIFIC BELL DIRECTORY
1992	CASTANHA ANTONIO	PACIFIC BELL DIRECTORY
1982	CASTANHA ANTONIO SAN LEANDRO	Pacific Telephone
1979	CASTANHA ANTONIO	Pacific Telephone
1976	CASTANHA ANTONIO	R. L. Polk & Co.
1973	DIAS MERCEDES	Pacific Telephone
1965	SAUGAR M G	R. L. Polk & Co.
1960	SAUGAR M G	Pacific Telephone

### 16387 BLANCO ST

<u>Year</u>	<u>Uses</u>	<u>Source</u>
2002	WATSONRobert 510 4 B	Haines
1996	MOTTA ISABEL	PACIFIC BELL DIRECTORY
1992	MOTTA ISABEL	PACIFIC BELL DIRECTORY
1982	MOTTA ISABEL SAN LEANDRO	Pacific Telephone
1979	MATTA ELROY	Pacific Telephone

## FINDINGS

<u>Year</u>	<u>Uses</u>	<u>Source</u>
1976	MOTTA ELROY	R. L. Polk & Co.
1965	HENDERSON REINO	R. L. Polk & Co.
1960	HENDERSON REINO	Pacific Telephone

### 16391 BLANCO ST

<u>Year</u>	<u>Uses</u>	<u>Source</u>
2002	90 YD Gamell	Haines
1976	ALESSI GASPER	R. L. Polk & Co.
1973	ALESSI GASPER	Pacific Telephone
1965	BTIRMEISTER JUERGEN R	R. L. Polk & Co.
1960	LEE EDW C	Pacific Telephone

### 16394 BLANCO ST

<u>Year</u>	<u>Uses</u>	<u>Source</u>
2002	CLARKSON Carl	Haines
	CLARKSON Carl	Haines
	CENTONIGarrell	Haines
2000	CLARKSON CARL	Pacific Bell
	CLARKSON CARL	Pacific Bell
1996	CLARKSON CARL	PACIFIC BELL DIRECTORY
1976	MARTENS THOMAS H	R. L. Polk & Co.
1973	MARTENS THOMAS H	Pacific Telephone
1960	GARDNER VERNOL F	Pacific Telephone

### 16398 BLANCO ST

<u>Year</u>	<u>Uses</u>	<u>Source</u>
2002	BERNALLu	Haines
	PARAMOJose	Haines
2000	BERNAL LUZ MARIA	Pacific Bell
1960	SMITH ARETA J	Pacific Telephone

## DELANO

### 1001 DELANO

<u>Year</u>	<u>Uses</u>	<u>Source</u>
2002	PAOILLAJosa	R. L. Polk & Co.

### 1024 DELANO

<u>Year</u>	<u>Uses</u>	<u>Source</u>
2002	GOUVEIAJase	R. L. Polk & Co.

## FINDINGS

### 1047 DELANO

<u>Year</u>	<u>Uses</u>	<u>Source</u>
2002	JENKINSS	R. L. Polk & Co.

### 1052 DELANO

<u>Year</u>	<u>Uses</u>	<u>Source</u>
2002	SKAWABAT	R. L. Polk & Co.

### 1085 DELANO

<u>Year</u>	<u>Uses</u>	<u>Source</u>
2002	ELZOFRIMorsn SAVER 18 EMKT	R. L. Polk & Co.

### 1086 DELANO

<u>Year</u>	<u>Uses</u>	<u>Source</u>
2002	BRAGATheodore	R. L. Polk & Co.

### 983 DELANO

<u>Year</u>	<u>Uses</u>	<u>Source</u>
2002	VANGUARD L	R. L. Polk & Co.

### 986 DELANO

<u>Year</u>	<u>Uses</u>	<u>Source</u>
2002	ANDO Rie	R. L. Polk & Co.

### 993 DELANO

<u>Year</u>	<u>Uses</u>	<u>Source</u>
2002	XXXX	R. L. Polk & Co.

### DELANO CT

#### 1003 DELANO CT

<u>Year</u>	<u>Uses</u>	<u>Source</u>
1960	REILLY JACK	Pacific Telephone

#### 1023 DELANO CT

<u>Year</u>	<u>Uses</u>	<u>Source</u>
1960	PLANCHON LE	Pacific Telephone

#### 1024 DELANO CT

<u>Year</u>	<u>Uses</u>	<u>Source</u>
1960	CURTO PHILIP	Pacific Telephone

## FINDINGS

### 986 DELANO CT

<u>Year</u>	<u>Uses</u>	<u>Source</u>
1979	ANDO RIE	Pacific Telephone

### 993 DELANO CT

<u>Year</u>	<u>Uses</u>	<u>Source</u>
1973	BONRMAN H	Pacific Telephone

### DELANO ST

#### 1001 DELANO ST

<u>Year</u>	<u>Uses</u>	<u>Source</u>
2002	PAOILLAJosa	Haines
1982	SMITH BRUCE G SAN LORENZO	Pacific Telephone
1970	DELLA-SANTA VIVIAN E SAN LEANDROZ	Pacific Telephone Directory

#### 1003 DELANO ST

<u>Year</u>	<u>Uses</u>	<u>Source</u>
1976	DELLA SANTA V E	R. L. Polk & Co.

#### 1024 DELANO ST

<u>Year</u>	<u>Uses</u>	<u>Source</u>
2002	0 GOUVEIAJase	Haines
1976	DE MELLO KENNETH L	R. L. Polk & Co.
1973	MADDEN L B	Pacific Telephone

#### 1025 DELANO ST

<u>Year</u>	<u>Uses</u>	<u>Source</u>
1960	COLOMBINI RICHARD D	Pacific Telephone
	COLOMBINI MARY A	Pacific Telephone

#### 1047 DELANO ST

<u>Year</u>	<u>Uses</u>	<u>Source</u>
2002	JENKINSS	Haines
1962	Haskell V J	Pacific Telephone

#### 1052 DELANO ST

<u>Year</u>	<u>Uses</u>	<u>Source</u>
2002	SKAWABAT	Haines
1973	KAWABATA YUJI	Pacific Telephone

## FINDINGS

### 1085 DELANO ST

<u>Year</u>	<u>Uses</u>	<u>Source</u>
2002	ELZOFRIMorsn 00 SAVER 18 EMKT	Haines
1982	SAVE RITE MKT SAN LORENZO	Pacific Telephone
1960	J& J MARKET	Pacific Telephone

### 1086 DELANO ST

<u>Year</u>	<u>Uses</u>	<u>Source</u>
2002	BRAGATheodore	Haines
1982	GONSALVES H SAN LORENZO	Pacific Telephone
1979	GONSALVES H	Pacific Telephone
1976	GONSALVES H	R. L. Polk & Co.
1973	GONSALVES H	Pacific Telephone
1960	GONSALVES H	Pacific Telephone

### 983 DELANO ST

<u>Year</u>	<u>Uses</u>	<u>Source</u>
2002	VANGUARD L	Haines
1982	MEYER R SAN LORENZO	Pacific Telephone
1976	CLUCK JAMES A	R. L. Polk & Co.
1973	ALTIERI MIKE L	Pacific Telephone

### 986 DELANO ST

<u>Year</u>	<u>Uses</u>	<u>Source</u>
2002	9 ANDO Rie	Haines
1982	ANDO RIE SAN LORENZO	Pacific Telephone
1960	ANDO MINORU	Pacific Telephone

### 991 DELANO ST

<u>Year</u>	<u>Uses</u>	<u>Source</u>
1960	MIOTKE JOHN E	Pacific Telephone

### 993 DELANO ST

<u>Year</u>	<u>Uses</u>	<u>Source</u>
2002	XXXX	Haines
1982	GOEDERT HAROLD SAN LORENZO	Pacific Telephone
1979	GOEDERT HAROLD	Pacific Telephone
1960	DE MOTTO DONALD	Pacific Telephone

## FINDINGS

### **E 14TH**

#### **16386 E 14TH**

<u>Year</u>	<u>Uses</u>	<u>Source</u>
1991	A i Dance & Theatrical	PACIFIC BELL WHITE PAGES

### **E 14TH ST**

#### **16301 E 14TH ST**

<u>Year</u>	<u>Uses</u>	<u>Source</u>
2002	BHOLLANDJohn	R. L. Polk & Co.
	DANS AUTOM	R. L. Polk & Co.
1991	HOLLAN D JACK S R OIL COMPAN Y	PACIFIC BELL WHITE PAGES
1982	BAY AREA REPAIR SAN LEANDRO	Pacific Telephone
	FACTORY SUNROOFS SAN LEANDRO	Pacific Telephone
	HOLLAND JACK SR OIL COMPANY SAN LEANDRO	Pacific Telephone
	ROSE GEORGE L TRUCKING SAN LEANDRO	Pacific Telephone
1976	HOLLAND JACK OIL CO	R. L. Polk & Co.
	HOLLAND JACK & SON	R. L. Polk & Co.
1970	HOLLAND JACK OIL CO SAN LEANDRO	Pacific Telephone Directory
1965	JACK HOLLAND OIL CO	R. L. Polk & Co.
	TOMMY S AUTO PAINTING	R. L. Polk & Co.
1962	Wilshire Oil Co distr	Pacific Telephone
1960	WILSHIRE OII COAGNT	Pacific Telephone
	JACK HOLLAND OIL CO	Pacific Telephone

#### **16304 E 14TH ST**

<u>Year</u>	<u>Uses</u>	<u>Source</u>
2002	DULCERIAL	R. L. Polk & Co.
	NUMBEROTRES	R. L. Polk & Co.
	TEAVKim	R. L. Polk & Co.
1965	MANNY S MARKET	R. L. Polk & Co.
1960	MANNY S MARKET	Pacific Telephone

#### **16305 E 14TH ST**

<u>Year</u>	<u>Uses</u>	<u>Source</u>
2002	HOLLAND Barbana V UNITOAUTO	R. L. Polk & Co.
1982	MIRACLE MOTOR SAN LEANDRO	Pacific Telephone

## FINDINGS

<u>Year</u>	<u>Uses</u>	<u>Source</u>
1980	Lightning Auto Sales	Pacific Telephone
1979	LIGHTNING AUTO SALES	Pacific Telephone
1975	LIGHTING AUTO SALES	Pacific Telephone

### 16306 E 14TH ST

<u>Year</u>	<u>Uses</u>	<u>Source</u>
2002	CASHING	R. L. Polk & Co.

### 16308 E 14TH ST

<u>Year</u>	<u>Uses</u>	<u>Source</u>
2002	DOMINOSPIZZ	R. L. Polk & Co.
1960	ROWLEY RICHARD C DR DC	Pacific Telephone
1950	LESLIE WOODROW W R	The Pacific Telephone & Telegraph Co.

### 16310 E 14TH ST

<u>Year</u>	<u>Uses</u>	<u>Source</u>
2002	CLNRS&TLRS	R. L. Polk & Co.

### 16312 E 14TH ST

<u>Year</u>	<u>Uses</u>	<u>Source</u>
1965	AIDA S HAIR STYLISTS	R. L. Polk & Co.
1960	STYLES & SMILES HAIR STYLISTS	Pacific Telephone

### 16314 E 14TH ST

<u>Year</u>	<u>Uses</u>	<u>Source</u>
2002	LAUNDERLAND	R. L. Polk & Co.
	SANLE	R. L. Polk & Co.

### 16316 E 14TH ST

<u>Year</u>	<u>Uses</u>	<u>Source</u>
1965	NICHOLAS ALFRETD	R. L. Polk & Co.
1960	NICHOLAS ALFRED	Pacific Telephone

### 16326 E 14TH ST

<u>Year</u>	<u>Uses</u>	<u>Source</u>
1975	NORTON MOTORS	Pacific Telephone
1970	NORTON MOTORS SAN LEANDRO	Pacific Telephone Directory
1965	NORTON MOTORS	R. L. Polk & Co.
	RAPID TV SERV	R. L. Polk & Co.
1962	NORTON MOTORS	Pacific Telephone
1960	NORTON MOTORS	Pacific Telephone

## FINDINGS

### 16330 E 14TH ST

<u>Year</u>	<u>Uses</u>	<u>Source</u>
2002	BEPLIN Thomas	R. L. Polk & Co.
1986	NEARLY NEW SHOP Nearly New Shop	Pacific Bell PACIFIC BELL WHITE PAGES
1982	NEARLY NEW SHOP SAN LEANDRO	Pacific Telephone
1980	Nearly New Shop	Pacific Telephone
1979	NEARLY NEW SHOP	Pacific Telephone
1976	NEARLY NEW SHOP	R. L. Polk & Co.
1975	NEARLY NEW SHOP	Pacific Telephone
1970	NEARLY NEW SHOP SAN LEANDRO	Pacific Telephone Directory
1965	NEARLY NEW SHOP	R. L. Polk & Co.
1962	Nearly New Shop	Pacific Telephone
1960	NEARLY NEW SHOP	Pacific Telephone
1955	CENTRAL HARDWARE SAN LEANDRO	The Pacific Telephone & Telegraph Co.

### 16335 E 14TH ST

<u>Year</u>	<u>Uses</u>	<u>Source</u>
2002	HOLLAND Barbara	R. L. Polk & Co.
1982	BARNETTE LEE SAN LEANDRO	Pacific Telephone
1965	FINLEY JOHN S	R. L. Polk & Co.
1960	JACOBSEN HAZEL E	Pacific Telephone

### 16338 E 14TH ST

<u>Year</u>	<u>Uses</u>	<u>Source</u>
2002	EPLIN Thomas EPLIN S TOM ATMTV CT BDYSHP TOMMYSUSE	R. L. Polk & Co. R. L. Polk & Co. R. L. Polk & Co.
1991	Super Shops Automotive Performance Centers	PACIFIC BELL WHITE PAGES
1980	East Bay AMC Jeep	Pacific Telephone
1979	EAST BAY AMC JEEP	Pacific Telephone
1976	EAST BAY AMC JEEP EAST BAY AMC JEEP	R. L. Polk & Co. R. L. Polk & Co.
1975	EAST BAY AMC-JEEP	Pacific Telephone
1970	U S AUTO LEASING AND RENTAL INC SAN LEANDRO EAST BAY RAMBLER INC SAN LEANDRO	Pacific Telephone Directory Pacific Telephone Directory
1965	EAST BAY RAMBLER INC	R. L. Polk & Co.
1962	EAST BAY RAMBLER INC	Pacific Telephone

## FINDINGS

<u>Year</u>	<u>Uses</u>	<u>Source</u>
1960	EAST BAY RAMBLER ING	Pacific Telephone
	BOYETTE & FRANK SEE EAST BAY RAMBLER INC	Pacific Telephone

### 16343 E 14TH ST

<u>Year</u>	<u>Uses</u>	<u>Source</u>
2002	SVALENCIA Bulmaro	R. L. Polk & Co.
1982	HALFWAY CLUB THE SAN LEANDRO	Pacific Telephone
	HALF WAY CLUB SAN LEANDRO	Pacific Telephone
1979	HALF WAY CLUB	Pacific Telephone
	HALFWAY CLUB THE	Pacific Telephone
1976	HALFWAY CLUB THE	R. L. Polk & Co.
	HALF WAY CLUB	R. L. Polk & Co.
1965	FAIRWAY TV	R. L. Polk & Co.

### 16348 E 14TH ST

<u>Year</u>	<u>Uses</u>	<u>Source</u>
2002	XXXX	R. L. Polk & Co.

### 16349 E 14TH ST

<u>Year</u>	<u>Uses</u>	<u>Source</u>
2002	ROJAS Beaomin	R. L. Polk & Co.
	NEIRAOscar	R. L. Polk & Co.
	ESPIRITUAL NATL GLASSTINTING	R. L. Polk & Co.
1982	DEL RIO CUSTOMS SAN LEANDRO	Pacific Telephone
1979	DEL RIO CUSTOMS	Pacific Telephone
1976	DEL RIO CUSTOMS	R. L. Polk & Co.

### 16360 E 14TH ST

<u>Year</u>	<u>Uses</u>	<u>Source</u>
1960	STOFLET S DO IT YOURSELF UPHOLSTERING	Pacific Telephone

### 16375 E 14TH ST

<u>Year</u>	<u>Uses</u>	<u>Source</u>
2002	BAYSIGNS	R. L. Polk & Co.
	GAPHOORAbdu I	R. L. Polk & Co.
	OCHOAM	R. L. Polk & Co.
1965	PAREDERO MANUEL	R. L. Polk & Co.
1960	PAREDERO MANUEL	Pacific Telephone

## FINDINGS

### 16378 E 14TH ST

<u>Year</u>	<u>Uses</u>	<u>Source</u>
2002	COMMUNITY DEVL P ALLSTATE INS SALES	R. L. Polk & Co.
	CAIRESGARY	R. L. Polk & Co.
	DAVIS STREET	R. L. Polk & Co.
	COMMUNITY CENTER	R. L. Polk & Co.
	EAST BAY PARALEGAL	R. L. Polk & Co.
	SERVICES TAVIS EDWARD	R. L. Polk & Co.
1991	San Leandro	PACIFIC BELL WHITE PAGES
	Gary Ronald K Inc MD	PACIFIC BELL WHITE PAGES
	Hallmarc Services Inc	PACIFIC BELL WHITE PAGES
	Lee Dennis G DDS	PACIFIC BELL WHITE PAGES
	Lee Dennis H	PACIFIC BELL WHITE PAGES
	Lee Dennis J	PACIFIC BELL WHITE PAGES
	Lee Denny n	PACIFIC BELL WHITE PAGES
	Lee Derek C & Robert C	PACIFIC BELL WHITE PAGES
	From East Bay Telephones Call	PACIFIC BELL WHITE PAGES
	Ware A	PACIFIC BELL WHITE PAGES
1986	Gary Ronald K Inc MD	PACIFIC BELL WHITE PAGES
	i Lee Dennis G DDS	PACIFIC BELL WHITE PAGES
	i Lee Dennis H	PACIFIC BELL WHITE PAGES
	Wardzinska Jane MD	PACIFIC BELL WHITE PAGES
	From East Bay Telephones Call	PACIFIC BELL WHITE PAGES
	Ware A	PACIFIC BELL WHITE PAGES
	Hallmarc Employee Labor Pool Inc	PACIFIC BELL WHITE PAGES
1982	DESCO SAN LEANDRO	Pacific Telephone
	GARY RONALD K INC MD SAN LEANDRO	Pacific Telephone
	GOODMAN MARCO H MD SAN LEANDRO	Pacific Telephone
	K E A ELECTRONICS SAN LEANDRO	Pacific Telephone
	LEE DENNIS G DDS SAN LEANDRO	Pacific Telephone
	LEO S MEDICAL CENTER PHARMACY SAN LEANDRO	Pacific Telephone
	PHOENIX SYSTEMS SAN LEANDRO	Pacific Telephone
1980	Gary Ronald K Inc MD	Pacific Telephone
	Goodman Marco H MD	Pacific Telephone
	Lee Dennis G DDS	Pacific Telephone
	Overeaters Anon Imous	Pacific Telephone
1979	CHAPNSCK ROBERT MD	Pacific Telephone

## FINDINGS

<u>Year</u>	<u>Uses</u>	<u>Source</u>
1979	GARY RONALD K INC MD	Pacific Telephone
	GOODMAN MARCO H MD	Pacific Telephone
	LEE DENNIS G DOS	Pacific Telephone
	LEO S MEDICAL CENTER PHARMACY	Pacific Telephone
	OVEREATERS ANONYMOUS	Pacific Telephone
1976	GARY RONALD K INC MD	R. L. Polk & Co.
	KOHN RALP B MD	R. L. Polk & Co.
	LEE DENNIS G DDS	R. L. Polk & Co.
	LEO S MEDICAL CENTER PHARMACY	R. L. Polk & Co.
1975	GARY RONALD K MD	Pacific Telephone
	GOODMAN MARCO H MD	Pacific Telephone
1970	GARY RONALD K MD SAN LEANDRO	Pacific Telephone Directory
	GOODMAN MARCO H MD SAN LEANDRO	Pacific Telephone Directory
	LEE DENNIS G DDS SAN LEANDRO	Pacific Telephone Directory
	TANGNEY CONSTRUCTION CO SAN LEANDRO	Pacific Telephone Directory
	TANHER REALTY SAN LEANDRO	Pacific Telephone Directory
	TURAIDS OJARS MD SAN LEANDRO	Pacific Telephone Directory
1965	GOODMAN MARCO H MD	R. L. Polk & Co.
	LEE DENNIS G DOS	R. L. Polk & Co.
	LEVY SYDNEY B DR CHLRPDST	R. L. Polk & Co.
	NORMAN N ALLEN MD	R. L. Polk & Co.
	SCLIONBERG LEONARD A MD	R. L. Polk & Co.
1962	Goodman Marco H MD	Pacific Telephone
	Huzieff Leo MD	Pacific Telephone
	Huzieff Leo MD	Pacific Telephone
	K&L Pharmacy	Pacific Telephone
	Hayward Office	Pacific Telephone
1960	ABEL MARTIN S MD	Pacific Telephone
	K & L PHARMACY	Pacific Telephone
	LEVY SYDNEY B DR CLIIRPDST	Pacific Telephone
	ROSS WILLARD B MD	Pacific Telephone
	HUZLEFF LEO MD	Pacific Telephone

### 16380 E 14TH ST

<u>Year</u>	<u>Uses</u>	<u>Source</u>
1960	HOMEOWNERS T V	Pacific Telephone

## FINDINGS

### 16384 E 14TH ST

<u>Year</u>	<u>Uses</u>	<u>Source</u>
2002	XXXX	R. L. Polk & Co.
1991	Budd K BUDD IN S URAN CE S E RVICE S	PACIFIC BELL WHITE PAGES PACIFIC BELL WHITE PAGES
	Budd J & D	PACIFIC BELL WHITE PAGES
1986	BUDD IN S URAN CE S E RVICE S	PACIFIC BELL WHITE PAGES
1982	CHAYLYN ENTERPRISES SAN LEANDRO	Pacific Telephone
1976	CABALLERO JAMES R DR CHLRPRCTR	R. L. Polk & Co.
1960	PUPL IE QTLRDLE	Pacific Telephone

### 16386 E 14TH ST

<u>Year</u>	<u>Uses</u>	<u>Source</u>
1976	DENTAL HEALTH CENTER HATTON M D DDS DENTAL HEALTH CENTER	R. L. Polk & Co. R. L. Polk & Co.
1933	FOOR LEROY A DEPT MGR MACMARR STORES R	R. L. Polk & Co.

### 16388 E 14TH ST

<u>Year</u>	<u>Uses</u>	<u>Source</u>
2002	SKY COMMUNICATIONS	R. L. Polk & Co.
1982	TAPPAN KITCHEN CENTER SAN LEANDRO KITCHEN CENTERS INC SAN LEANDRO	Pacific Telephone Pacific Telephone
1980	TAPPAN KITCHEN CENTER	Pacific Telephone
1976	K I TCHEN CENTERS INC	R. L. Polk & Co.
1970	TAPPAN KITCHEN CENTER SAN LEANDRO	Pacific Telephone Directory
1965	JACK GESLER S TAPPAN KITCHEN CENTER	R. L. Polk & Co.

### 16390 E 14TH ST

<u>Year</u>	<u>Uses</u>	<u>Source</u>
2002	LUNA&LUNA INSURANCE SERVICES	R. L. Polk & Co. R. L. Polk & Co.
1965	YA A TEH GIFT SHOP INDIAN JWLRY & NAVAJO RUGS	R. L. Polk & Co.
1962	Krazy Klocks used cars	Pacific Telephone
1960	KRAZY KLOCK S USED CARS	Pacific Telephone

## FINDINGS

### 16392 E 14TH ST

<u>Year</u>	<u>Uses</u>	<u>Source</u>
2002	XXXX	R. L. Polk & Co.
1982	UBI SAN LEANDRO	Pacific Telephone
	UNITED BUSINESS INVESTMENTS INC SAN LEANDRO	Pacific Telephone
1965	HOUSE OF DAVID HAIR STYLES	R. L. Polk & Co.

### 16394 E 14TH ST

<u>Year</u>	<u>Uses</u>	<u>Source</u>
1986	APPLE S IGN S	PACIFIC BELL WHITE PAGES
1970	MURPHY FINANCE CO INC SAN LEANDRO	Pacific Telephone Directory
	MURPHY FINANCE CO INC SAN LEANDRO	Pacific Telephone Directory

### 16396 E 14TH ST

<u>Year</u>	<u>Uses</u>	<u>Source</u>
1982	RUBY S CLEANERS	Pacific Telephone
	STEAMEX	Pacific Telephone
1965	SWENSEN S ICE CREAM	R. L. Polk & Co.

### 16404 E 14TH ST

<u>Year</u>	<u>Uses</u>	<u>Source</u>
2002	POLI Joseph	R. L. Polk & Co.
	THRIFTS VARIETYSTR	R. L. Polk & Co.
	CORNERSTONE	R. L. Polk & Co.
1982	SHAKLEE DISTRIBUTOR SAN LEANDRO	Pacific Telephone
	PATTI S BOOK STORE SAN LEANDRO	Pacific Telephone
1976	PATTI S BOOK STORE	R. L. Polk & Co.
1960	LUCKY STAR MARKET	Pacific Telephone

### 16407 E 14TH ST

<u>Year</u>	<u>Uses</u>	<u>Source</u>
2002	PESTANAE	R. L. Polk & Co.
1965	RAY S NORWALK SERV	R. L. Polk & Co.
1960	U HAUL CO DIR	Pacific Telephone
	LEE S NORWALK SERVICE	Pacific Telephone

## FINDINGS

### 16408 E 14TH ST

<u>Year</u>	<u>Uses</u>	<u>Source</u>
2002	ALICES BARBER SHOP	R. L. Polk & Co.
1982	HOAGY S BARBER SHOP SAN LEANDRO	Pacific Telephone
1979	HOAGY S BARBER SHOP	Pacific Telephone
1976	HOAGY S BARBER SIHOP	R. L. Polk & Co.

### 16410 E 14TH ST

<u>Year</u>	<u>Uses</u>	<u>Source</u>
2002	BAY MOTOR N	R. L. Polk & Co.
	ONE RENTAL BAYMOTORN	R. L. Polk & Co.
	ONE RENTAL	R. L. Polk & Co.
	POLIJoseph	R. L. Polk & Co.
1991	Harris Motors	PACIFIC BELL WHITE PAGES
	Harris Mr	PACIFIC BELL WHITE PAGES
	Harris N	PACIFIC BELL WHITE PAGES
	Harris N	PACIFIC BELL WHITE PAGES
	Harris Nancy A	PACIFIC BELL WHITE PAGES
1986	Harris Motors	PACIFIC BELL WHITE PAGES
	Harris N	PACIFIC BELL WHITE PAGES
1982	HARRIS MOTORS SAN LEANDRO	Pacific Telephone
1980	Harris Motors	Pacific Telephone
1979	HARRIS MOTORS	Pacific Telephone
	HOME AUTO SALES	Pacific Telephone
1976	HARRIS MOTORS	R. L. Polk & Co.
1975	HARRIS MOTORS	Pacific Telephone
1970	BOB HARRIS SIGNS SAN LEANDRO	Pacific Telephone Directory
	HARRIS MOTORS SAN LEANDRO	Pacific Telephone Directory
1962	Lees Tire Service	Pacific Telephone

### 16411 E 14TH ST

<u>Year</u>	<u>Uses</u>	<u>Source</u>
2002	GROCERY EDEN MEAT	R. L. Polk & Co.
	EDEN MARKET	R. L. Polk & Co.
1982	PIROUZ MARKET SAN LEANDRO	Pacific Telephone
	MAC S MEATS SAN LEANDRO	Pacific Telephone
1979	PIROUZ MARKET	Pacific Telephone
	MAC S MEATS	Pacific Telephone
1976	MAC S MEATS	R. L. Polk & Co.

## FINDINGS

<u>Year</u>	<u>Uses</u>	<u>Source</u>
1976	KURY S MARKET	R. L. Polk & Co.
1970	HENRY S MKT SAN LEANDRO	Pacific Telephone Directory
1965	MAC S MEATS	R. L. Polk & Co.
1962	Henrys Market	Pacific Telephone
1950	PESTANA JOHN SEWR CONTR	The Pacific Telephone & Telegraph Co.
	SAE LEANDRO CONSTRUCTION CO	The Pacific Telephone & Telegraph Co.

### 16433 E 14TH ST

<u>Year</u>	<u>Uses</u>	<u>Source</u>
1950	SAN FRANCISCO BAY REALTY	The Pacific Telephone & Telegraph Co.
	MOSHKIN MICHAEL A R	The Pacific Telephone & Telegraph Co.

### 16438 E 14TH ST

<u>Year</u>	<u>Uses</u>	<u>Source</u>
2002	XXXX	R. L. Polk & Co.
1982	ROCKSMITHS THE SAN LEANDRO	Pacific Telephone

### 16440 E 14TH ST

<u>Year</u>	<u>Uses</u>	<u>Source</u>
2002	VAUGHNA	R. L. Polk & Co.
1965	SMITH WARREN P PRINTER	R. L. Polk & Co.
1960	SMITH WARREN P PRINTER SAN LEANDRO BR 6318	Pacific Telephone

### 16442 E 14TH ST

<u>Year</u>	<u>Uses</u>	<u>Source</u>
1965	MAR NA BEAUTY SALON	R. L. Polk & Co.
1960	MAR NA BEAUTY SALON	Pacific Telephone

### 16446 E 14TH ST

<u>Year</u>	<u>Uses</u>	<u>Source</u>
2002	SILVA Chrislian	R. L. Polk & Co.
1982	PAUL S CUSTOM AUTO UPHOLSTERY SAN LEANDRO	Pacific Telephone
1976	COWBOY S CAR CORRALL	R. L. Polk & Co.
	KOWBOY S KAR KORRAL	R. L. Polk & Co.
1965	FRANK S BODY SHOP	R. L. Polk & Co.
1960	SHEFFIELD MOTORS	Pacific Telephone

## FINDINGS

### 16455 E 14TH ST

<u>Year</u>	<u>Uses</u>	<u>Source</u>
2002	VALDEZGualle	R. L. Polk & Co.

### 16459 E 14TH ST

<u>Year</u>	<u>Uses</u>	<u>Source</u>
2002	DAWSON V	R. L. Polk & Co.

### 16475 E 14TH ST

<u>Year</u>	<u>Uses</u>	<u>Source</u>
2002	XXXX	R. L. Polk & Co.

### 16480 E 14TH ST

<u>Year</u>	<u>Uses</u>	<u>Source</u>
1962	Economy Motors	Pacific Telephone
1960	C C MOTORS	Pacific Telephone
1950	SCHOUWEILER C J	The Pacific Telephone & Telegraph Co.

### 16485 E 14TH ST

<u>Year</u>	<u>Uses</u>	<u>Source</u>
2002	XXXX	R. L. Polk & Co.
1979	ASHLAND SCHOOL	Pacific Telephone
1976	ASHLAND SCHOOL	R. L. Polk & Co.
1965	SAN LORENZO UNIFIED SCHOOL DISTRICT	R. L. Polk & Co.
1960	SAN LORENZO ELEMENTARY SCHOOLS ADMINISTRATION OFFICE	Pacific Telephone

### 16490 E 14TH ST

<u>Year</u>	<u>Uses</u>	<u>Source</u>
2002	OCARIVEAUJerry	R. L. Polk & Co.
	TAQUERIASA	R. L. Polk & Co.
1982	EBB TIDE SAN LEANDRO	Pacific Telephone
1979	CASA DEL TACO	Pacific Telephone

### 16496 E 14TH ST

<u>Year</u>	<u>Uses</u>	<u>Source</u>
2002	PANGChi	R. L. Polk & Co.
1982	KENTUCKY FRIED CHICKEN	Pacific Telephone
1980	Kentucky Fried Chicken Take Home	Pacific Telephone
1979	KENTUCKY FRIED CHICKEN TAKE HOME	Pacific Telephone

## FINDINGS

<u>Year</u>	<u>Uses</u>	<u>Source</u>
1973	COMMISSARY	Pacific Telephone
1970	COLONEL SANDERS KENTUCKY FRIED CHICKEN	Pacific Telephone Directory
	KENTUCKY FRIED CHICKEN TAKE HOME	Pacific Telephone Directory
1960	SEASIDE OIL CO	Pacific Telephone
	FRANK S BODY SHOP	Pacific Telephone
1955	COLDIRON & PEEPLES OIL CO SAN LEANDRO	The Pacific Telephone & Telegraph Co.

### 16500 E 14TH ST

<u>Year</u>	<u>Uses</u>	<u>Source</u>
2002	BARFEEI Behzad	R. L. Polk & Co.
	HA AUTO CARE	R. L. Polk & Co.
1982	BODY AND PAINT SPECIALISTS SAN LEANDRO	Pacific Telephone
	MCCHESENEY JERRY RECREATIONAL CENTER	Pacific Telephone
1979	BODY AND PAINT SPECIALISTS	Pacific Telephone
	ELDREDGE MOTORS	Pacific Telephone
	PETE PLAYER AUTOS	Pacific Telephone
1976	CHARLIE S AUTO REPAIR	R. L. Polk & Co.
	ELDREDGE MOTORS	R. L. Polk & Co.
1962	Petersen Motors	Pacific Telephone
	Lee Petersen Motors	Pacific Telephone
1960	PETERSEN MOTORS	Pacific Telephone
1955	SETZ ROBT C ASHLAND MOTR SALES SAN LEANDRO	The Pacific Telephone & Telegraph Co.
	ASHLAND MOTOR SALES SAN LEANDRO	The Pacific Telephone & Telegraph Co.

### KENT AVE

#### 16305 KENT AVE

<u>Year</u>	<u>Uses</u>	<u>Source</u>
2002	XXXX	Haines
	XXXX	R. L. Polk & Co.
1976	B & K RADIO & TVSERVICE	R. L. Polk & Co.

#### 16315 KENT AVE

<u>Year</u>	<u>Uses</u>	<u>Source</u>
1960	SILVA JE	Pacific Telephone

## FINDINGS

### 16325 KENT AVE

<u>Year</u>	<u>Uses</u>	<u>Source</u>
2002	EPLIN Thomas	Haines
	EPLIN Thomas	R. L. Polk & Co.
1982	MASSIE WM J    SAN LORENZO	Pacific Telephone
1979	MASSIE WM J	Pacific Telephone
1976	MASSIE WM J	R. L. Polk & Co.
1973	MASSIE WM J	Pacific Telephone
1960	MASSIE WMS J	Pacific Telephone

### 16327 KENT AVE

<u>Year</u>	<u>Uses</u>	<u>Source</u>
2002	OJOEMay	Haines
	OJOEMay	R. L. Polk & Co.
1982	GARCIA BERNARD    SAN LORENZO	Pacific Telephone
1979	GARCIA BERNARD	Pacific Telephone
1976	GARCLA BERNARD	R. L. Polk & Co.
1973	GARCIA BERNARD	Pacific Telephone
1960	WALLACE BOB	Pacific Telephone
	WALLACE RITA	Pacific Telephone

### 16331 KENT AVE

<u>Year</u>	<u>Uses</u>	<u>Source</u>
2002	MADRIDR	Haines
	MADRIDR	R. L. Polk & Co.
1982	MADRID BERNARD    SAN LORENZO	Pacific Telephone
1979	MADRID BERNARD	Pacific Telephone
1976	MADRID BERNARD	R. L. Polk & Co.
1973	MADRID BERNARD	Pacific Telephone
1960	MADRID BERNARD	Pacific Telephone

### 16333 KENT AVE

<u>Year</u>	<u>Uses</u>	<u>Source</u>
2002	XXXX	Haines
	XXXX	R. L. Polk & Co.

### 16341 KENT AVE

<u>Year</u>	<u>Uses</u>	<u>Source</u>
1982	MCCALL CORA E    SAN LORENZO	Pacific Telephone
1979	MC CALL CORA E	Pacific Telephone
1976	MC CALL CORA E	R. L. Polk & Co.

## FINDINGS

<u>Year</u>	<u>Uses</u>	<u>Source</u>
1973	FUKUCHI YONE	Pacific Telephone
1960	FUKUCHI YONE	Pacific Telephone

### 16349 KENT AVE

<u>Year</u>	<u>Uses</u>	<u>Source</u>
2002	OTSUKAFred 510 4 E	Haines
	SASAKIDick	Haines
	SASAKIDick	R. L. Polk & Co.
	OTSUKAFred 510 4 E	R. L. Polk & Co.
1982	SASAKI M SAN LORENZO	Pacific Telephone

### 16379 KENT AVE

<u>Year</u>	<u>Uses</u>	<u>Source</u>
2002	XXXX	Haines
	XXXX	R. L. Polk & Co.

### 16381 KENT AVE

<u>Year</u>	<u>Uses</u>	<u>Source</u>
2002	OFLEMINGJack	R. L. Polk & Co.
	OFLEMINGJack	Haines
1982	FLEMING JACK W SAN LORENZO	Pacific Telephone
1973	FLEMING JACK W	Pacific Telephone
1960	GODDARD LEWIS W	Pacific Telephone

### 16386 KENT AVE

<u>Year</u>	<u>Uses</u>	<u>Source</u>
2002	OARNERICH Denise	Haines
	OARNERICH Denise	R. L. Polk & Co.
1960	MOUTILNHO WMN	Pacific Telephone

### 16389 KENT AVE

<u>Year</u>	<u>Uses</u>	<u>Source</u>
2002	PERRY Elizabeth	Haines
	PERRY Elizabeth	R. L. Polk & Co.
1960	LEWTER JERRY F	Pacific Telephone

### 16394 KENT AVE

<u>Year</u>	<u>Uses</u>	<u>Source</u>
2002	XXXX	Haines
	XXXX	R. L. Polk & Co.

## FINDINGS

<u>Year</u>	<u>Uses</u>	<u>Source</u>
1982	ARNERICH GEORGE SAN LORENZO	Pacific Telephone
1979	ARNERICH GEORGE	Pacific Telephone

### 16396 KENT AVE

<u>Year</u>	<u>Uses</u>	<u>Source</u>
2002	SANTALIZAdrienne	Haines
	SANTALIZAdrienne	R. L. Polk & Co.

### 16400 KENT AVE

<u>Year</u>	<u>Uses</u>	<u>Source</u>
2002	COSTACarne	R. L. Polk & Co.
	COSTA Rick	R. L. Polk & Co.
	COSTACarne	Haines
	COSTA Rick	Haines
1979	COLLIER WE REV	Pacific Telephone

### 16402 KENT AVE

<u>Year</u>	<u>Uses</u>	<u>Source</u>
2002	XXXX	Haines
	XXXX	R. L. Polk & Co.
1982	KASCAK ETHEL L SAN LORENZO	Pacific Telephone
1976	BOOZE U B	R. L. Polk & Co.
1973	NOIA NORMAN	Pacific Telephone

### 16404 KENT AVE

<u>Year</u>	<u>Uses</u>	<u>Source</u>
1982	ADAMS D A SAN LORENZO	Pacific Telephone
1979	MULLEN WAYNE	Pacific Telephone
	ADAMS D A	Pacific Telephone
1976	ADAMS D A	R. L. Polk & Co.
1973	BUENO D	Pacific Telephone
1960	BLACK M E	Pacific Telephone

### 16406 KENT AVE

<u>Year</u>	<u>Uses</u>	<u>Source</u>
1976	BAYERSKI P M	R. L. Polk & Co.
1960	CRACKNEL C A	Pacific Telephone

## FINDINGS

### 16408 KENT AVE

<u>Year</u>	<u>Uses</u>	<u>Source</u>
2002	PADOVANA Alfred	Haines
	PADOVANA Alfred	R. L. Polk & Co.
1976	MEEKER MICHAEL	R. L. Polk & Co.
1973	PADOVAN ALFRED	Pacific Telephone

### 16412 KENT AVE

<u>Year</u>	<u>Uses</u>	<u>Source</u>
2002	XXXX	Haines
	XXXX	R. L. Polk & Co.
1982	THORESON HERBERT SAN LORENZO	Pacific Telephone
1973	LAWSON FRANCES A	Pacific Telephone

### Kent Avenue

#### 16325 Kent Avenue

<u>Year</u>	<u>Uses</u>	<u>Source</u>
2002	EPLIN Thomas	Haines
	EPLIN Thomas	R. L. Polk & Co.
1982	MASSIE WM J SAN LORENZO	Pacific Telephone
1979	MASSIE WM J	Pacific Telephone
1976	MASSIE WM J	R. L. Polk & Co.
1973	MASSIE WM J	Pacific Telephone
1960	MASSIE WMS J	Pacific Telephone

#### 16331 Kent Avenue

<u>Year</u>	<u>Uses</u>	<u>Source</u>
2002	MADRIDR	Haines
	MADRIDR	R. L. Polk & Co.
1982	MADRID BERNARD SAN LORENZO	Pacific Telephone
1979	MADRID BERNARD	Pacific Telephone
1976	MADRID BERNARD	R. L. Polk & Co.
1973	MADRID BERNARD	Pacific Telephone
1960	MADRID BERNARD	Pacific Telephone

## FINDINGS

### **KENTWOOD LN**

#### **1100 KENTWOOD LN**

<b><u>Year</u></b>	<b><u>Uses</u></b>	<b><u>Source</u></b>
2002	WYNN Lan WYNNLan	Haines R. L. Polk & Co.
1986	-109 JACKSON V	PACIFIC BELL WHITE PAGES

### **MATEO**

#### **16373 MATEO**

<b><u>Year</u></b>	<b><u>Uses</u></b>	<b><u>Source</u></b>
2002	THOM 5 ASV	R. L. Polk & Co.

#### **16378 MATEO**

<b><u>Year</u></b>	<b><u>Uses</u></b>	<b><u>Source</u></b>
2002	ADOIMUha Ma	R. L. Polk & Co.

#### **16385 MATEO**

<b><u>Year</u></b>	<b><u>Uses</u></b>	<b><u>Source</u></b>
2002	50 RRPSONMonr 1 B	R. L. Polk & Co.

#### **16386 MATEO**

<b><u>Year</u></b>	<b><u>Uses</u></b>	<b><u>Source</u></b>
2002	BAKK 0 Orr 4le	R. L. Polk & Co.

#### **16390 MATEO**

<b><u>Year</u></b>	<b><u>Uses</u></b>	<b><u>Source</u></b>
2002	MNYATAThomas	R. L. Polk & Co.

#### **16393 MATEO**

<b><u>Year</u></b>	<b><u>Uses</u></b>	<b><u>Source</u></b>
2002	3 ELDSLernca	R. L. Polk & Co.

#### **16394 MATEO**

<b><u>Year</u></b>	<b><u>Uses</u></b>	<b><u>Source</u></b>
2002	GAPH 00 RHanla	R. L. Polk & Co.

#### **16395 MATEO**

<b><u>Year</u></b>	<b><u>Uses</u></b>	<b><u>Source</u></b>
2002	ME 980 ESRovse ULEB 0164 Rose	R. L. Polk & Co. R. L. Polk & Co.

## FINDINGS

### **MATEO CT**

#### **16393 MATEO CT**

<b><u>Year</u></b>	<b><u>Uses</u></b>	<b><u>Source</u></b>
1979	FIELDS A P	Pacific Telephone

### **MATEO ST**

#### **16373 MATEO ST**

<b><u>Year</u></b>	<b><u>Uses</u></b>	<b><u>Source</u></b>
2002	THOM 5 ASV	Haines

#### **16377 MATEO ST**

<b><u>Year</u></b>	<b><u>Uses</u></b>	<b><u>Source</u></b>
2000	THOMAS V A	Pacific Bell
1996	THOMAS V A	PACIFIC BELL DIRECTORY
1992	THOMAS V A	PACIFIC BELL DIRECTORY
1982	THOMAS V A SAN LEANDRO	Pacific Telephone
1965	THOMAS ROY A	R. L. Polk & Co.

#### **16378 MATEO ST**

<b><u>Year</u></b>	<b><u>Uses</u></b>	<b><u>Source</u></b>
2002	ADOIMUha Ma	Haines
1992	HARRISON R	PACIFIC BELL DIRECTORY
1982	CASAS CONRADO S SAN LEANDRO	Pacific Telephone
1979	ESTRELLA JAMES	Pacific Telephone
1960	THRASHER CW	Pacific Telephone

#### **16385 MATEO ST**

<b><u>Year</u></b>	<b><u>Uses</u></b>	<b><u>Source</u></b>
2002	50 RRPSONMonr 1 B	Haines
2000	MORRISON MONTY B	Pacific Bell
1996	MORRISON MONTY B	PACIFIC BELL DIRECTORY
1992	MORRISON MONTY B	PACIFIC BELL DIRECTORY
1982	LEAL MANUEL SAN LEANDRO	Pacific Telephone
1979	LEAL MANUEL	Pacific Telephone
1976	LEAL MANUEL	R. L. Polk & Co.
1973	LEAL MANUEL	Pacific Telephone
1965	LEAL MANUEL	R. L. Polk & Co.
1960	LEAL MANUEL	Pacific Telephone

## FINDINGS

### 16386 MATEO ST

<u>Year</u>	<u>Uses</u>	<u>Source</u>
2002	BAKK 0 Orr 4le	Haines
1992	BRODIE CHARLOTTE & KEVIN	PACIFIC BELL DIRECTORY
1979	LEVITIN TERRI A	Pacific Telephone
1976	PLAZA FRANK S	R. L. Polk & Co.
1960	MUR PLOY HAROLD R	Pacific Telephone
1955	MURPHY HAROLD R SAN LEANDRO	The Pacific Telephone & Telegraph Co.

### 16390 MATEO ST

<u>Year</u>	<u>Uses</u>	<u>Source</u>
2002	MNYATAThomas	Haines
1973	MIYATA THOS W	Pacific Telephone

### 16393 MATEO ST

<u>Year</u>	<u>Uses</u>	<u>Source</u>
2002	F 3 ELDSLernca	Haines
1996	FIELDS A P	PACIFIC BELL DIRECTORY
1992	FIELDS A P	PACIFIC BELL DIRECTORY
1982	FIELDS A P SAN LEANDRO	Pacific Telephone
1976	FIELDS A P	R. L. Polk & Co.
1973	FIELDS A P	Pacific Telephone
1965	FIELDS A P	R. L. Polk & Co.
1960	FIELDS A P	Pacific Telephone

### 16394 MATEO ST

<u>Year</u>	<u>Uses</u>	<u>Source</u>
2002	GAPH 00 RHanla	Haines
1982	DE LA MONTANYA M J SAN LEANDRO	Pacific Telephone
1973	DT LALLA JOHN	Pacific Telephone
1970	DE LA MONTANYA M J SAN LEANDRO	Pacific Telephone Directory
1965	DE LA MATER RICHARD C	R. L. Polk & Co.
1962	de la Montanya M J	Pacific Telephone
1960	DETAKOVIAS NICK	Pacific Telephone
1955	DE LA MONTANYA M J SAN LEANDRO	The Pacific Telephone & Telegraph Co.

### 16395 MATEO ST

<u>Year</u>	<u>Uses</u>	<u>Source</u>
2002	0 ULEB 0164 Rose	Haines
	ME 980 ESRovse	Haines

## FINDINGS

<u>Year</u>	<u>Uses</u>	<u>Source</u>
2000	GULEBIAN ROSE	Pacific Bell
1996	GULEBIAN MARTIN H	PACIFIC BELL DIRECTORY
1992	GULEBIAN MARTIN H	PACIFIC BELL DIRECTORY
1982	GULEBIAN MARTIN H    SAN LEANDRO	Pacific Telephone
1979	GULEBIAN MARTIN H	Pacific Telephone
1976	GULEBIAN MARTIN H	R. L. Polk & Co.
1973	GULEBIAN MARTIN H	Pacific Telephone
1960	MENDES ROSE M	Pacific Telephone

### PAJARO CT

#### 1411 PAJARO CT

<u>Year</u>	<u>Uses</u>	<u>Source</u>
2002	SILVACOri	Haines
	SILVACOri	R. L. Polk & Co.
2000	SILVA CHRIS	Pacific Bell
1996	SILVA CHRIS	PACIFIC BELL DIRECTORY
1992	SILVA CHRIS	PACIFIC BELL DIRECTORY
1986	SILVA CHRIS	PACIFIC BELL WHITE PAGES
1982	SILVA CHRIS    SAN LEANDRO	Pacific Telephone
1965	SILVA CHRIS	R. L. Polk & Co.
1960	SILVA CHRIS	Pacific Telephone

#### 1416 PAJARO CT

<u>Year</u>	<u>Uses</u>	<u>Source</u>
1982	BARBATO D    SAN LEANDRO	Pacific Telephone
1960	GOTHAM JOAN B	Pacific Telephone

#### 1418 PAJARO CT

<u>Year</u>	<u>Uses</u>	<u>Source</u>
2002	WENDTGertrude	R. L. Polk & Co.
	WENDTGertrude	Haines

#### 1420 PAJARO CT

<u>Year</u>	<u>Uses</u>	<u>Source</u>
2000	JONES JANET R	Pacific Bell
1996	JONES JANET R	PACIFIC BELL DIRECTORY
1992	JONES JANET R	PACIFIC BELL DIRECTORY
1986	JONES JANET R	PACIFIC BELL WHITE PAGES
1982	JONES JANET R    SAN LEANDRO	Pacific Telephone

## FINDINGS

<u>Year</u>	<u>Uses</u>	<u>Source</u>
1979	JONES JANET R	Pacific Telephone
1976	JOHANSON L	R. L. Polk & Co.

### 1425 PAJARO CT

<u>Year</u>	<u>Uses</u>	<u>Source</u>
2002	WENDTGe 4rtirde	R. L. Polk & Co.
	WENDTGe 4rtirde	Haines
1986	GONZALES FRANK	PACIFIC BELL WHITE PAGES
1982	GONZALES FRANK SAN LEANDRO	Pacific Telephone
1979	GONZALES FRANK	Pacific Telephone
1976	GONZALES FRANK	R. L. Polk & Co.
1973	GONZALES FRANK	Pacific Telephone
1965	GONZALES FRANK	R. L. Polk & Co.
1946	GONSALES FRANK	R. L. Polk & Co.

### 1426 PAJARO CT

<u>Year</u>	<u>Uses</u>	<u>Source</u>
2002	GONZALESGabneh	R. L. Polk & Co.
	9 GONZALESGabneh	Haines
1996	GONZALEZ M	PACIFIC BELL DIRECTORY
1965	GOMES MARILYN	R. L. Polk & Co.
1960	GOMES MARY	Pacific Telephone
1946	GOMES MARY MRS	R. L. Polk & Co.

### 1430 PAJARO CT

<u>Year</u>	<u>Uses</u>	<u>Source</u>
2002	FERSUSONHaro B	R. L. Polk & Co.
	FERSUSONHaro B	Haines
1979	FERGUSON HAROLD A	Pacific Telephone
1965	TITUS ALBERT W	R. L. Polk & Co.

### 1436 PAJARO CT

<u>Year</u>	<u>Uses</u>	<u>Source</u>
2002	RAMfl REZJwesus	R. L. Polk & Co.
	RAMfl REZJwesus	Haines
1982	BOHRER CARROLL SAN LEANDRO	Pacific Telephone
1979	BOHRER CARROLL	Pacific Telephone
1976	BOHRER CARROLL	R. L. Polk & Co.
1973	BOHRER CARROLL	Pacific Telephone
1965	BOHRER CARROLL	R. L. Polk & Co.

## FINDINGS

<u>Year</u>	<u>Uses</u>	<u>Source</u>
1960	BAOHRER CARROLL	Pacific Telephone
1946	BOHRER CARROLL	R. L. Polk & Co.

### 1462 PAJARO CT

<u>Year</u>	<u>Uses</u>	<u>Source</u>
2002	XXXX	R. L. Polk & Co.
	XXXX	Haines

### PAJARO DR

#### 1436 PAJARO DR

<u>Year</u>	<u>Uses</u>	<u>Source</u>
2002	WEALTHCODE	Haines

### PESHEL CT

#### 16417 PESHEL CT

<u>Year</u>	<u>Uses</u>	<u>Source</u>
1982	CHAN GLENN W SAN LORENZO	Pacific Telephone
1976	BILLINGS SHERMAN	R. L. Polk & Co.
1965	WELLS RUTH	R. L. Polk & Co.
1960	BILLINGS EFFIE	Pacific Telephone

#### 16418 PESHEL CT

<u>Year</u>	<u>Uses</u>	<u>Source</u>
1976	LA CHAPPA EDW	R. L. Polk & Co.
1973	KLINE DAVID L	Pacific Telephone

#### 16421 PESHEL CT

<u>Year</u>	<u>Uses</u>	<u>Source</u>
1982	PRATT FRANK E SAN LORENZO	Pacific Telephone
1965	HARRILD ALLAN	R. L. Polk & Co.
1960	WAGNER LEO H	Pacific Telephone

### SANTA ANA ST

#### 1013 SANTA ANA ST

<u>Year</u>	<u>Uses</u>	<u>Source</u>
1982	TANISAWA C SAN LORENZO	Pacific Telephone
	MARUYAMA Y SAN LORENZO	Pacific Telephone
1965	SHERBOURNE GEO B	R. L. Polk & Co.

## FINDINGS

### 1027 SANTA ANA ST

<u>Year</u>	<u>Uses</u>	<u>Source</u>
1965	JOHNSON MARY	R. L. Polk & Co.
	JOHNSON DAVID F	R. L. Polk & Co.

### 1028 SANTA ANA ST

<u>Year</u>	<u>Uses</u>	<u>Source</u>
1982	LACOMBE WILLARD SAN LORENZO	Pacific Telephone
1973	LA COMBE WILLARD	Pacific Telephone
1965	LA COMBE WILLARD	R. L. Polk & Co.
1960	LA COMBE WILLARD	Pacific Telephone

### 1041 SANTA ANA ST

<u>Year</u>	<u>Uses</u>	<u>Source</u>
1973	ANGEL TONY MRS	Pacific Telephone
1965	FRANCISLESLIE	R. L. Polk & Co.
1960	FRANCIS LESLIE	Pacific Telephone

### 1042 SANTA ANA ST

<u>Year</u>	<u>Uses</u>	<u>Source</u>
1982	SIU KWOK KEUNG SAN LORENZO	Pacific Telephone
1965	MONTALVO LAZARUS	R. L. Polk & Co.

### 1055 SANTA ANA ST

<u>Year</u>	<u>Uses</u>	<u>Source</u>
1982	TRINH MENG SAN LORENZO	Pacific Telephone
1973	CLEARY F D	Pacific Telephone
1965	TEO MATAUA	R. L. Polk & Co.
	TEO ANDREA	R. L. Polk & Co.
1960	ROTHWEILEI CHAS G ROCK A BYE NRSRY SCHL	Pacific Telephone
	ROCK A BYE NURSERY SCHOOL	Pacific Telephone

### 1056 SANTA ANA ST

<u>Year</u>	<u>Uses</u>	<u>Source</u>
1965	ANDERSON JACK B	R. L. Polk & Co.

### 1069 SANTA ANA ST

<u>Year</u>	<u>Uses</u>	<u>Source</u>
1982	PALERMINI JOHN SAN LORENZO	Pacific Telephone
1973	PALERMINI JOHN	Pacific Telephone
1965	BROWN ETTA HARPER	R. L. Polk & Co.

## FINDINGS

<u>Year</u>	<u>Uses</u>	<u>Source</u>
1965	BROWN RALPH I	R. L. Polk & Co.
1960	BROWN ETTA HARPER SAN LORENZO BR 6560	Pacific Telephone
	BROWN RALPH I	Pacific Telephone

### 1070 SANTA ANA ST

<u>Year</u>	<u>Uses</u>	<u>Source</u>
1982	OLIVER FLOYD & JILL SAN LORENZO	Pacific Telephone
1965	CAREY VIRGINIA L MRS	R. L. Polk & Co.
1960	CAREY VIRGINIA L MRS	Pacific Telephone

### 1083 SANTA ANA ST

<u>Year</u>	<u>Uses</u>	<u>Source</u>
1973	PERRY IRMA	Pacific Telephone
1965	RAGUSANO LOUIS F	R. L. Polk & Co.

### 1084 SANTA ANA ST

<u>Year</u>	<u>Uses</u>	<u>Source</u>
1973	ANGLIN DONALD G	Pacific Telephone
1960	ATKINS JOHN J	Pacific Telephone

### 1097 SANTA ANA ST

<u>Year</u>	<u>Uses</u>	<u>Source</u>
1982	BREEDVELD ARY SAN LORENZO	Pacific Telephone
1973	BREEDVELD ARY	Pacific Telephone
1965	BREEDVELD ARY	R. L. Polk & Co.
1960	NORRIS DICK L	Pacific Telephone

### 1098 SANTA ANA ST

<u>Year</u>	<u>Uses</u>	<u>Source</u>
1982	RUIZ MERIE C SAN LORENZO	Pacific Telephone
1960	RULIZ MERLE C	Pacific Telephone

### 1115 SANTA ANA ST

<u>Year</u>	<u>Uses</u>	<u>Source</u>
1965	WHITEICAN DAVID L	R. L. Polk & Co.
	WHILTENAN LEE ANN	R. L. Polk & Co.
1960	RAMOS ANTHONY H	Pacific Telephone

## FINDINGS

### 1116 SANTA ANA ST

<u>Year</u>	<u>Uses</u>	<u>Source</u>
1982	GUERRI JOS A SAN LORENZO	Pacific Telephone
1979	GUERRI JOS A	Pacific Telephone
1973	GUERRI JOS A	Pacific Telephone
1965	GUERRI JOS A	R. L. Polk & Co.
1960	GUERRI JOS A	Pacific Telephone

### 1131 SANTA ANA ST

<u>Year</u>	<u>Uses</u>	<u>Source</u>
1965	MARCHI HERMAN J	R. L. Polk & Co.
1960	ROBERTS ISABEL MRS	Pacific Telephone

### 1132 SANTA ANA ST

<u>Year</u>	<u>Uses</u>	<u>Source</u>
1965	BRONEMANN PETRA MRS	R. L. Polk & Co.

### 1148 SANTA ANA ST

<u>Year</u>	<u>Uses</u>	<u>Source</u>
1982	PELTON ROBT A SAN LORENZO	Pacific Telephone
1965	HUFFMAN CONWAY R	R. L. Polk & Co.
1960	GRABER RAYMOND E	Pacific Telephone

### 1163 SANTA ANA ST

<u>Year</u>	<u>Uses</u>	<u>Source</u>
1982	SMITH JOHN E SAN LORENZO	Pacific Telephone
1965	SMITH JOHN E	R. L. Polk & Co.
1962	Smith John E	Pacific Telephone
1960	SMITH JOHN E	Pacific Telephone

### 1179 SANTA ANA ST

<u>Year</u>	<u>Uses</u>	<u>Source</u>
1982	COOK C SAN LORENZO	Pacific Telephone
1965	PELTON ROBT A	R. L. Polk & Co.

### 1195 SANTA ANA ST

<u>Year</u>	<u>Uses</u>	<u>Source</u>
1982	OTSUKA FRED SAN LORENZO	Pacific Telephone
1979	LUCCHESI B	Pacific Telephone
1965	TACHERA DAVE W	R. L. Polk & Co.

## FINDINGS

### 1196 SANTA ANA ST

<u>Year</u>	<u>Uses</u>	<u>Source</u>
1982	LUCCHESI BRUNO SAN LORENZO	Pacific Telephone
1960	TESTA PETER	Pacific Telephone

### SANTA ANA WAY

#### 1013 SANTA ANA WAY

<u>Year</u>	<u>Uses</u>	<u>Source</u>
1979	MARUYAMA Y	Pacific Telephone

#### 1014 SANTA ANA WAY

<u>Year</u>	<u>Uses</u>	<u>Source</u>
2002	Old ARTINAnak J	R. L. Polk & Co.
	Old ARTINAnak J	Haines

#### 1027 SANTA ANA WAY

<u>Year</u>	<u>Uses</u>	<u>Source</u>
2002	IARRCOUINKteyla	Haines
	WAHBEH Waor	Haines
	IARRCOUINKteyla	R. L. Polk & Co.
	WAHBEH W aor	R. L. Polk & Co.

#### 1028 SANTA ANA WAY

<u>Year</u>	<u>Uses</u>	<u>Source</u>
1979	LA COMNIBE WILLARD	Pacific Telephone
1976	LA COMBE WILLARD	R. L. Polk & Co.

#### 1041 SANTA ANA WAY

<u>Year</u>	<u>Uses</u>	<u>Source</u>
2002	ANGELOi B tke	R. L. Polk & Co.
	ANGELOi B tke	Haines

#### 1042 SANTA ANA WAY

<u>Year</u>	<u>Uses</u>	<u>Source</u>
2002	HSI UKwolvk	Haines
	HSI UKwolvk	R. L. Polk & Co.

#### 1055 SANTA ANA WAY

<u>Year</u>	<u>Uses</u>	<u>Source</u>
2002	9 lt OHMeng	R. L. Polk & Co.
	0 T 9 lt OHMeng	Haines

## FINDINGS

### 1064 SANTA ANA WAY

<u>Year</u>	<u>Uses</u>	<u>Source</u>
2002	01 JIOOLFesandi Oo	Haines
	01 JIOOLFesandi Oo	R. L. Polk & Co.

### 1069 SANTA ANA WAY

<u>Year</u>	<u>Uses</u>	<u>Source</u>
1979	PALERMINI JOHN	Pacific Telephone
1976	PALERMINI JOHN	R. L. Polk & Co.

### 1070 SANTA ANA WAY

<u>Year</u>	<u>Uses</u>	<u>Source</u>
2002	CAR 6 AJALJJteus	R. L. Polk & Co.
	CAR 6 AJALJJteus	Haines

### 1083 SANTA ANA WAY

<u>Year</u>	<u>Uses</u>	<u>Source</u>
1970	PERRY IRMA SAN LEANDROZ	Pacific Telephone Directory

### 1084 SANTA ANA WAY

<u>Year</u>	<u>Uses</u>	<u>Source</u>
1976	ANGLLN DONALD G	R. L. Polk & Co.

### 1091 SANTA ANA WAY

<u>Year</u>	<u>Uses</u>	<u>Source</u>
2002	BREEOVELDary	R. L. Polk & Co.
	BREEOVELDary	Haines

### 1097 SANTA ANA WAY

<u>Year</u>	<u>Uses</u>	<u>Source</u>
1976	BREEDVELD ARY	R. L. Polk & Co.

### 1098 SANTA ANA WAY

<u>Year</u>	<u>Uses</u>	<u>Source</u>
2002	01 ERFORDEnc	R. L. Polk & Co.
	0 C 01 ERFORDEnc	Haines

### 1115 SANTA ANA WAY

<u>Year</u>	<u>Uses</u>	<u>Source</u>
2002	KOGUTStanitew 51 S 27 T 8 D	Haines
	K 00 UTS ist 510 27 T 8780 I	Haines
	K 00 UTS ist 510 27 T 8780 I	R. L. Polk & Co.

## FINDINGS

<u>Year</u>	<u>Uses</u>	<u>Source</u>
2002	KOGUTStanitew 51 S 27 T 8 D	R. L. Polk & Co.

### 1116 SANTA ANA WAY

<u>Year</u>	<u>Uses</u>	<u>Source</u>
2002	GUERF 4tns A	R. L. Polk & Co.
	GUERF 4tns A	Haines

### 1131 SANTA ANA WAY

<u>Year</u>	<u>Uses</u>	<u>Source</u>
2002	PENAOJran	Haines
	PENAOJran	R. L. Polk & Co.

### 1132 SANTA ANA WAY

<u>Year</u>	<u>Uses</u>	<u>Source</u>
2002	BROFEMANNDeoyn	R. L. Polk & Co.
	BROFEMANNDeoyn	Haines

### 1140 SANTA ANA WAY

<u>Year</u>	<u>Uses</u>	<u>Source</u>
2002	PENAEatttai O	Haines
	PENAEatttai O	R. L. Polk & Co.

### 1147 SANTA ANA WAY

<u>Year</u>	<u>Uses</u>	<u>Source</u>
2002	MCDANELLMichaeli	R. L. Polk & Co.
	MCDANELLMichaeli	Haines

### 1149 SANTA ANA WAY

<u>Year</u>	<u>Uses</u>	<u>Source</u>
2002	XXXX	Haines
	XXXX	R. L. Polk & Co.

### 1163 SANTA ANA WAY

<u>Year</u>	<u>Uses</u>	<u>Source</u>
1970	SMITH JOHN E SAN LEANDROZ	Pacific Telephone Directory

### 1179 SANTA ANA WAY

<u>Year</u>	<u>Uses</u>	<u>Source</u>
2002	XXXX	R. L. Polk & Co.
	XXXX	Haines
1979	COOK C	Pacific Telephone

## FINDINGS

<u>Year</u>	<u>Uses</u>	<u>Source</u>
1976	FAZIO FRED	R. L. Polk & Co.

### 1182 SANTA ANA WAY

<u>Year</u>	<u>Uses</u>	<u>Source</u>
2002	PADRONJO W 00 B	R. L. Polk & Co.
	6 PADRONJO W 00 B	Haines

### 1195 SANTA ANA WAY

<u>Year</u>	<u>Uses</u>	<u>Source</u>
2002	C 330 KMargael	Haines
	330 KMargael	R. L. Polk & Co.

### 1196 SANTA ANA WAY

<u>Year</u>	<u>Uses</u>	<u>Source</u>
1979	LANCASTER DON	Pacific Telephone
1976	LANCASTER DON	R. L. Polk & Co.

## FINDINGS

### TARGET PROPERTY: ADDRESS NOT IDENTIFIED IN RESEARCH SOURCE

The following Target Property addresses were researched for this report, and the addresses were not identified in the research source.

#### Address Researched

16309 Kent Avenue

#### Address Not Identified in Research Source

2006, 2000, 1996, 1993, 1992, 1991, 1986, 1984, 1980, 1975, 1973, 1970, 1967, 1965, 1962, 1959, 1956, 1955, 1954, 1951, 1950, 1946, 1945, 1943, 1940, 1938, 1933, 1932, 1928, 1926, 1925, 1920

### ADJOINING PROPERTY: ADDRESSES NOT IDENTIFIED IN RESEARCH SOURCE

The following Adjoining Property addresses were researched for this report, and the addresses were not identified in research source.

#### Address Researched

1001 DELANO

#### Address Not Identified in Research Source

2006, 2000, 1996, 1993, 1992, 1991, 1986, 1984, 1982, 1980, 1979, 1976, 1975, 1973, 1970, 1967, 1965, 1962, 1960, 1959, 1956, 1955, 1954, 1951, 1950, 1946, 1945, 1943, 1940, 1938, 1933, 1932, 1928, 1926, 1925, 1920

1001 DELANO ST

2006, 2000, 1996, 1993, 1992, 1991, 1986, 1984, 1980, 1979, 1976, 1975, 1973, 1967, 1965, 1962, 1960, 1959, 1956, 1955, 1954, 1951, 1950, 1946, 1945, 1943, 1940, 1938, 1933, 1932, 1928, 1926, 1925, 1920

1003 DELANO CT

2006, 2002, 2000, 1996, 1993, 1992, 1991, 1986, 1984, 1982, 1980, 1979, 1976, 1975, 1973, 1970, 1967, 1965, 1962, 1959, 1956, 1955, 1954, 1951, 1950, 1946, 1945, 1943, 1940, 1938, 1933, 1932, 1928, 1926, 1925, 1920

1003 DELANO ST

2006, 2002, 2000, 1996, 1993, 1992, 1991, 1986, 1984, 1982, 1980, 1979, 1975, 1973, 1970, 1967, 1965, 1962, 1960, 1959, 1956, 1955, 1954, 1951, 1950, 1946, 1945, 1943, 1940, 1938, 1933, 1932, 1928, 1926, 1925, 1920

1013 SANTA ANA ST

2006, 2002, 2000, 1996, 1993, 1992, 1991, 1986, 1984, 1980, 1979, 1976, 1975, 1973, 1970, 1967, 1962, 1960, 1959, 1956, 1955, 1954, 1951, 1950, 1946, 1945, 1943, 1940, 1938, 1933, 1932, 1928, 1926, 1925, 1920

1013 SANTA ANA WAY

2006, 2002, 2000, 1996, 1993, 1992, 1991, 1986, 1984, 1982, 1980, 1976, 1975, 1973, 1970, 1967, 1965, 1962, 1960, 1959, 1956, 1955, 1954, 1951, 1950, 1946, 1945, 1943, 1940, 1938, 1933, 1932, 1928, 1926, 1925, 1920

1014 SANTA ANA WAY

2006, 2000, 1996, 1993, 1992, 1991, 1986, 1984, 1982, 1980, 1979, 1976, 1975, 1973, 1970, 1967, 1965, 1962, 1960, 1959, 1956, 1955, 1954, 1951, 1950, 1946, 1945, 1943, 1940, 1938, 1933, 1932, 1928, 1926, 1925, 1920

1023 DELANO CT

2006, 2002, 2000, 1996, 1993, 1992, 1991, 1986, 1984, 1982, 1980, 1979, 1976, 1975, 1973, 1970, 1967, 1965, 1962, 1959, 1956, 1955, 1954, 1951, 1950, 1946, 1945, 1943, 1940, 1938, 1933, 1932, 1928, 1926, 1925, 1920

1024 DELANO

2006, 2000, 1996, 1993, 1992, 1991, 1986, 1984, 1982, 1980, 1979, 1976, 1975, 1973, 1970, 1967, 1965, 1962, 1960, 1959, 1956, 1955, 1954, 1951, 1950, 1946, 1945, 1943, 1940, 1938, 1933, 1932, 1928, 1926, 1925, 1920

1024 DELANO CT

2006, 2002, 2000, 1996, 1993, 1992, 1991, 1986, 1984, 1982, 1980, 1979, 1976, 1975, 1973, 1970, 1967, 1965, 1962, 1959, 1956, 1955, 1954, 1951, 1950, 1946, 1945, 1943, 1940, 1938, 1933, 1932, 1928, 1926, 1925, 1920

1024 DELANO ST

2006, 2000, 1996, 1993, 1992, 1991, 1986, 1984, 1982, 1980, 1979, 1975, 1970, 1967, 1965, 1962, 1960, 1959, 1956, 1955, 1954, 1951, 1950, 1946, 1945, 1943, 1940, 1938, 1933, 1932, 1928, 1926, 1925, 1920







## FINDINGS

<b><u>Address Researched</u></b>	<b><u>Address Not Identified in Research Source</u></b>
1182 SANTA ANA WAY	2006, 2000, 1996, 1993, 1992, 1991, 1986, 1984, 1982, 1980, 1979, 1976, 1975, 1973, 1970, 1967, 1965, 1962, 1960, 1959, 1956, 1955, 1954, 1951, 1950, 1946, 1945, 1943, 1940, 1938, 1933, 1932, 1928, 1926, 1925, 1920
1195 SANTA ANA ST	2006, 2002, 2000, 1996, 1993, 1992, 1991, 1986, 1984, 1980, 1976, 1975, 1973, 1970, 1967, 1962, 1960, 1959, 1956, 1955, 1954, 1951, 1950, 1946, 1945, 1943, 1940, 1938, 1933, 1932, 1928, 1926, 1925, 1920
1195 SANTA ANA WAY	2006, 2000, 1996, 1993, 1992, 1991, 1986, 1984, 1982, 1980, 1979, 1976, 1975, 1973, 1970, 1967, 1965, 1962, 1960, 1959, 1956, 1955, 1954, 1951, 1950, 1946, 1945, 1943, 1940, 1938, 1933, 1932, 1928, 1926, 1925, 1920
1196 SANTA ANA ST	2006, 2002, 2000, 1996, 1993, 1992, 1991, 1986, 1984, 1980, 1979, 1976, 1975, 1973, 1970, 1967, 1965, 1962, 1959, 1956, 1955, 1954, 1951, 1950, 1946, 1945, 1943, 1940, 1938, 1933, 1932, 1928, 1926, 1925, 1920
1196 SANTA ANA WAY	2006, 2002, 2000, 1996, 1993, 1992, 1991, 1986, 1984, 1982, 1980, 1975, 1973, 1970, 1967, 1965, 1962, 1960, 1959, 1956, 1955, 1954, 1951, 1950, 1946, 1945, 1943, 1940, 1938, 1933, 1932, 1928, 1926, 1925, 1920
1403 164TH AVE	2006, 2000, 1993, 1991, 1986, 1984, 1982, 1980, 1975, 1973, 1970, 1967, 1962, 1959, 1956, 1955, 1954, 1951, 1950, 1945, 1943, 1940, 1938, 1933, 1932, 1928, 1926, 1925, 1920
1403 165TH AVE	2006, 2002, 2000, 1996, 1993, 1992, 1991, 1986, 1984, 1982, 1980, 1976, 1975, 1973, 1970, 1967, 1965, 1962, 1960, 1959, 1956, 1955, 1954, 1951, 1950, 1946, 1945, 1943, 1940, 1938, 1933, 1932, 1928, 1926, 1925, 1920
1406 163RD AVE	2006, 2002, 2000, 1996, 1993, 1992, 1991, 1986, 1984, 1982, 1980, 1979, 1976, 1975, 1973, 1970, 1967, 1962, 1959, 1956, 1955, 1954, 1951, 1950, 1946, 1945, 1943, 1940, 1938, 1933, 1932, 1928, 1926, 1925, 1920
1406 164TH AVE	2006, 1993, 1991, 1984, 1980, 1979, 1976, 1973, 1967, 1962, 1960, 1959, 1956, 1955, 1954, 1951, 1950, 1945, 1943, 1940, 1938, 1933, 1932, 1928, 1926, 1925, 1920
1407 163RD AVE	2006, 2002, 2000, 1996, 1993, 1992, 1991, 1986, 1984, 1982, 1980, 1979, 1976, 1975, 1973, 1970, 1967, 1965, 1962, 1959, 1956, 1955, 1954, 1951, 1950, 1946, 1945, 1943, 1940, 1938, 1933, 1932, 1928, 1926, 1925, 1920
1410 163RD AVE	2006, 2002, 2000, 1996, 1993, 1992, 1991, 1986, 1984, 1982, 1980, 1979, 1976, 1975, 1973, 1970, 1967, 1965, 1962, 1959, 1956, 1955, 1954, 1951, 1950, 1945, 1943, 1940, 1938, 1933, 1932, 1928, 1926, 1925, 1920
1410 164TH AVE	2006, 2000, 1996, 1993, 1991, 1984, 1980, 1979, 1976, 1975, 1973, 1970, 1967, 1965, 1962, 1960, 1959, 1956, 1955, 1954, 1951, 1950, 1945, 1943, 1940, 1938, 1933, 1932, 1928, 1926, 1925, 1920
1411 PAJARO CT	2006, 1993, 1991, 1984, 1980, 1979, 1976, 1975, 1973, 1970, 1967, 1962, 1959, 1956, 1955, 1954, 1951, 1950, 1946, 1945, 1943, 1940, 1938, 1933, 1932, 1928, 1926, 1925, 1920
1414 164TH AVE	2006, 2002, 2000, 1996, 1993, 1992, 1991, 1986, 1984, 1982, 1980, 1979, 1975, 1973, 1970, 1967, 1962, 1959, 1956, 1955, 1954, 1951, 1950, 1945, 1943, 1940, 1938, 1933, 1932, 1928, 1926, 1925, 1920
1415 163RD AVE	2006, 2000, 1996, 1993, 1992, 1991, 1986, 1984, 1982, 1980, 1979, 1976, 1975, 1973, 1970, 1967, 1965, 1962, 1960, 1959, 1956, 1955, 1954, 1951, 1950, 1946, 1945, 1943, 1940, 1938, 1933, 1932, 1928, 1926, 1925, 1920
1416 163RD AVE	2006, 2002, 2000, 1996, 1993, 1992, 1991, 1986, 1984, 1982, 1980, 1979, 1976, 1975, 1973, 1970, 1967, 1962, 1959, 1956, 1955, 1954, 1951, 1950, 1945, 1943, 1940, 1938, 1933, 1932, 1928, 1926, 1925, 1920
1416 PAJARO CT	2006, 2002, 2000, 1996, 1993, 1992, 1991, 1986, 1984, 1980, 1979, 1976, 1975, 1973, 1970, 1967, 1965, 1962, 1959, 1956, 1955, 1954, 1951, 1950, 1946, 1945, 1943, 1940, 1938, 1933, 1932, 1928, 1926, 1925, 1920

## FINDINGS

### Address Researched

### Address Not Identified in Research Source

1418 163RD AVE	2006, 2000, 1996, 1993, 1992, 1991, 1984, 1982, 1980, 1979, 1976, 1975, 1973, 1970, 1967, 1965, 1962, 1959, 1956, 1955, 1954, 1951, 1950, 1946, 1945, 1943, 1940, 1938, 1933, 1932, 1928, 1926, 1925, 1920
1418 PAJARO CT	2006, 2000, 1996, 1993, 1992, 1991, 1986, 1984, 1982, 1980, 1979, 1976, 1975, 1973, 1970, 1967, 1965, 1962, 1960, 1959, 1956, 1955, 1954, 1951, 1950, 1946, 1945, 1943, 1940, 1938, 1933, 1932, 1928, 1926, 1925, 1920
1420 PAJARO CT	2006, 2002, 1993, 1991, 1984, 1980, 1975, 1973, 1970, 1967, 1965, 1962, 1960, 1959, 1956, 1955, 1954, 1951, 1950, 1946, 1945, 1943, 1940, 1938, 1933, 1932, 1928, 1926, 1925, 1920
1421 163RD AVE	2006, 2000, 1996, 1993, 1992, 1991, 1984, 1980, 1979, 1976, 1975, 1973, 1970, 1967, 1962, 1959, 1956, 1955, 1954, 1951, 1950, 1945, 1943, 1940, 1938, 1933, 1932, 1928, 1926, 1925, 1920
1423 163RD AVE	2006, 1996, 1993, 1992, 1991, 1986, 1984, 1982, 1980, 1979, 1976, 1975, 1973, 1970, 1967, 1965, 1962, 1960, 1959, 1956, 1955, 1954, 1951, 1950, 1946, 1945, 1943, 1940, 1938, 1933, 1932, 1928, 1926, 1925, 1920
1425 PAJARO CT	2006, 2000, 1996, 1993, 1992, 1991, 1984, 1980, 1975, 1970, 1967, 1962, 1960, 1959, 1956, 1955, 1954, 1951, 1950, 1945, 1943, 1940, 1938, 1933, 1932, 1928, 1926, 1925, 1920
1426 164TH AVE	2006, 2000, 1996, 1993, 1992, 1991, 1986, 1984, 1982, 1980, 1979, 1976, 1975, 1973, 1970, 1967, 1965, 1962, 1960, 1959, 1956, 1955, 1954, 1951, 1950, 1946, 1945, 1943, 1940, 1938, 1933, 1932, 1928, 1926, 1925, 1920
1426 PAJARO CT	2006, 2000, 1993, 1992, 1991, 1986, 1984, 1982, 1980, 1979, 1976, 1975, 1973, 1970, 1967, 1962, 1959, 1956, 1955, 1954, 1951, 1950, 1945, 1943, 1940, 1938, 1933, 1932, 1928, 1926, 1925, 1920
1430 164TH AVE	2006, 2000, 1996, 1993, 1991, 1984, 1975, 1973, 1970, 1967, 1962, 1959, 1956, 1955, 1954, 1951, 1950, 1945, 1943, 1938, 1933, 1932, 1928, 1926, 1925, 1920
1430 PAJARO CT	2006, 2000, 1996, 1993, 1992, 1991, 1986, 1984, 1982, 1980, 1976, 1975, 1973, 1970, 1967, 1962, 1960, 1959, 1956, 1955, 1954, 1951, 1950, 1946, 1945, 1943, 1940, 1938, 1933, 1932, 1928, 1926, 1925, 1920
1436 PAJARO CT	2006, 2000, 1996, 1993, 1992, 1991, 1986, 1984, 1980, 1975, 1970, 1967, 1962, 1959, 1956, 1955, 1954, 1951, 1950, 1945, 1943, 1940, 1938, 1933, 1932, 1928, 1926, 1925, 1920
1436 PAJARO DR	2006, 2000, 1996, 1993, 1992, 1991, 1986, 1984, 1982, 1980, 1979, 1976, 1975, 1973, 1970, 1967, 1965, 1962, 1960, 1959, 1956, 1955, 1954, 1951, 1950, 1946, 1945, 1943, 1940, 1938, 1933, 1932, 1928, 1926, 1925, 1920
1440 164TH AVE	2006, 2002, 2000, 1996, 1993, 1992, 1991, 1986, 1984, 1982, 1980, 1979, 1976, 1973, 1967, 1960, 1959, 1956, 1954, 1951, 1950, 1945, 1943, 1938, 1933, 1932, 1928, 1926, 1925, 1920
1444 164TH AVE	2006, 1993, 1991, 1984, 1980, 1973, 1970, 1967, 1965, 1962, 1960, 1959, 1956, 1955, 1954, 1951, 1950, 1946, 1945, 1943, 1940, 1938, 1933, 1932, 1928, 1926, 1925, 1920
1446 164TH AVE	2006, 2002, 2000, 1996, 1993, 1992, 1991, 1986, 1984, 1982, 1980, 1979, 1976, 1975, 1973, 1970, 1967, 1965, 1962, 1959, 1956, 1955, 1954, 1951, 1950, 1946, 1945, 1943, 1940, 1938, 1933, 1932, 1928, 1926, 1925, 1920
1450 164TH AVE	2006, 2002, 2000, 1996, 1993, 1992, 1991, 1986, 1984, 1982, 1980, 1979, 1976, 1975, 1973, 1970, 1967, 1962, 1959, 1956, 1954, 1951, 1950, 1943, 1938, 1933, 1932, 1928, 1926, 1925, 1920
1462 PAJARO CT	2006, 2000, 1996, 1993, 1992, 1991, 1986, 1984, 1982, 1980, 1979, 1976, 1975, 1973, 1970, 1967, 1965, 1962, 1960, 1959, 1956, 1955, 1954, 1951, 1950, 1946, 1945, 1943, 1940, 1938, 1933, 1932, 1928, 1926, 1925, 1920





## FINDINGS

<b><u>Address Researched</u></b>	<b><u>Address Not Identified in Research Source</u></b>
16329 BLANCO DR	2006, 2002, 2000, 1996, 1993, 1992, 1991, 1984, 1982, 1980, 1979, 1976, 1975, 1973, 1970, 1967, 1965, 1962, 1960, 1959, 1956, 1955, 1954, 1951, 1950, 1946, 1945, 1943, 1940, 1938, 1933, 1932, 1928, 1926, 1925, 1920
16329 BLANCO ST	2006, 1993, 1991, 1986, 1984, 1980, 1975, 1970, 1967, 1962, 1960, 1959, 1956, 1955, 1954, 1951, 1946, 1945, 1943, 1940, 1938, 1933, 1932, 1928, 1926, 1925, 1920
16330 14TH E	2006, 2000, 1996, 1993, 1992, 1991, 1986, 1984, 1982, 1980, 1979, 1976, 1975, 1973, 1970, 1967, 1965, 1962, 1960, 1959, 1956, 1955, 1954, 1951, 1950, 1946, 1945, 1943, 1940, 1938, 1933, 1932, 1928, 1926, 1925, 1920
16330 14TH ST E	2006, 2002, 2000, 1993, 1991, 1984, 1982, 1980, 1979, 1976, 1975, 1973, 1970, 1967, 1965, 1962, 1960, 1959, 1956, 1955, 1954, 1951, 1950, 1946, 1945, 1943, 1940, 1938, 1933, 1932, 1928, 1926, 1925, 1920
16330 E 14TH ST	2006, 2000, 1996, 1993, 1992, 1991, 1984, 1973, 1967, 1959, 1956, 1954, 1951, 1950, 1946, 1945, 1943, 1940, 1938, 1933, 1932, 1928, 1926, 1925, 1920
16331 KENT AVE	2006, 2000, 1996, 1993, 1992, 1991, 1986, 1984, 1980, 1975, 1970, 1967, 1965, 1962, 1959, 1956, 1955, 1954, 1951, 1950, 1946, 1945, 1943, 1940, 1938, 1933, 1932, 1928, 1926, 1925, 1920
16331 Kent Avenue	2006, 2000, 1996, 1993, 1992, 1991, 1986, 1984, 1980, 1975, 1970, 1967, 1965, 1962, 1959, 1956, 1955, 1954, 1951, 1950, 1946, 1945, 1943, 1940, 1938, 1933, 1932, 1928, 1926, 1925, 1920
16333 KENT AVE	2006, 2000, 1996, 1993, 1992, 1991, 1986, 1984, 1982, 1980, 1979, 1976, 1975, 1973, 1970, 1967, 1965, 1962, 1960, 1959, 1956, 1955, 1954, 1951, 1950, 1946, 1945, 1943, 1940, 1938, 1933, 1932, 1928, 1926, 1925, 1920
16335 14TH E	2006, 2000, 1996, 1993, 1992, 1991, 1986, 1984, 1982, 1980, 1979, 1976, 1975, 1973, 1970, 1967, 1965, 1962, 1960, 1959, 1956, 1955, 1954, 1951, 1950, 1946, 1945, 1943, 1940, 1938, 1933, 1932, 1928, 1926, 1925, 1920
16335 E 14TH ST	2006, 2000, 1996, 1993, 1992, 1991, 1986, 1984, 1980, 1979, 1976, 1975, 1973, 1970, 1967, 1962, 1959, 1956, 1955, 1954, 1951, 1950, 1946, 1945, 1943, 1940, 1938, 1933, 1932, 1928, 1926, 1925, 1920
16336 BLANCO	2006, 2000, 1996, 1993, 1992, 1991, 1986, 1984, 1982, 1980, 1979, 1976, 1975, 1973, 1970, 1967, 1965, 1962, 1960, 1959, 1956, 1955, 1954, 1951, 1950, 1946, 1945, 1943, 1940, 1938, 1933, 1932, 1928, 1926, 1925, 1920
16336 BLANCO ST	2006, 1993, 1992, 1991, 1986, 1984, 1982, 1980, 1979, 1976, 1975, 1973, 1970, 1967, 1965, 1962, 1960, 1959, 1956, 1955, 1954, 1951, 1950, 1946, 1945, 1943, 1940, 1938, 1933, 1932, 1928, 1926, 1925, 1920
16337 BLANCO DR	2006, 2002, 2000, 1996, 1993, 1992, 1991, 1984, 1982, 1980, 1979, 1976, 1975, 1973, 1970, 1967, 1965, 1962, 1960, 1959, 1956, 1955, 1954, 1951, 1950, 1946, 1945, 1943, 1940, 1938, 1933, 1932, 1928, 1926, 1925, 1920
16337 BLANCO ST	2006, 2002, 1993, 1991, 1986, 1984, 1980, 1979, 1975, 1970, 1967, 1962, 1959, 1956, 1954, 1951, 1950, 1946, 1945, 1943, 1940, 1938, 1933, 1932, 1928, 1926, 1925, 1920
16338 14TH E	2006, 2000, 1996, 1993, 1992, 1991, 1986, 1984, 1982, 1980, 1979, 1976, 1975, 1973, 1970, 1967, 1965, 1962, 1960, 1959, 1956, 1955, 1954, 1951, 1950, 1946, 1945, 1943, 1940, 1938, 1933, 1932, 1928, 1926, 1925, 1920
16338 14TH ST E	2006, 2002, 1993, 1991, 1984, 1982, 1980, 1979, 1976, 1975, 1973, 1970, 1967, 1965, 1962, 1960, 1959, 1956, 1955, 1954, 1951, 1950, 1946, 1945, 1943, 1940, 1938, 1933, 1932, 1928, 1926, 1925, 1920
16338 E 14TH ST	2006, 2000, 1996, 1993, 1992, 1986, 1984, 1982, 1973, 1967, 1959, 1956, 1955, 1954, 1951, 1950, 1946, 1945, 1943, 1940, 1938, 1933, 1932, 1928, 1926, 1925, 1920



















## FINDINGS

### Address Researched

### Address Not Identified in Research Source

16496 14TH ST E	2006, 2002, 2000, 1996, 1993, 1991, 1984, 1982, 1980, 1979, 1976, 1975, 1973, 1970, 1967, 1965, 1962, 1960, 1959, 1956, 1955, 1954, 1951, 1950, 1945, 1943, 1940, 1938, 1933, 1932, 1928, 1926, 1925, 1920
16496 E 14TH ST	2006, 2000, 1996, 1993, 1992, 1991, 1986, 1984, 1976, 1975, 1967, 1965, 1962, 1959, 1956, 1954, 1951, 1950, 1946, 1945, 1943, 1940, 1938, 1933, 1932, 1928, 1926, 1925, 1920
16500 14TH E	2006, 2000, 1996, 1993, 1992, 1991, 1986, 1984, 1982, 1980, 1979, 1976, 1975, 1973, 1970, 1967, 1965, 1962, 1960, 1959, 1956, 1955, 1954, 1951, 1950, 1946, 1945, 1943, 1940, 1938, 1933, 1932, 1928, 1926, 1925, 1920
16500 14TH ST E	2006, 2002, 1993, 1991, 1986, 1984, 1982, 1980, 1979, 1976, 1975, 1973, 1970, 1967, 1965, 1962, 1960, 1959, 1956, 1955, 1954, 1951, 1950, 1946, 1945, 1943, 1940, 1938, 1933, 1932, 1928, 1926, 1925, 1920
16500 E 14TH ST	2006, 2000, 1996, 1993, 1992, 1991, 1986, 1984, 1980, 1975, 1973, 1970, 1967, 1965, 1959, 1956, 1954, 1951, 1950, 1946, 1945, 1943, 1940, 1938, 1933, 1932, 1928, 1926, 1925, 1920
983 DELANO	2006, 2000, 1996, 1993, 1992, 1991, 1986, 1984, 1982, 1980, 1979, 1976, 1975, 1973, 1970, 1967, 1965, 1962, 1960, 1959, 1956, 1955, 1954, 1951, 1950, 1946, 1945, 1943, 1940, 1938, 1933, 1932, 1928, 1926, 1925, 1920
983 DELANO ST	2006, 2000, 1996, 1993, 1992, 1991, 1986, 1984, 1980, 1979, 1975, 1970, 1967, 1965, 1962, 1960, 1959, 1956, 1955, 1954, 1951, 1950, 1946, 1945, 1943, 1940, 1938, 1933, 1932, 1928, 1926, 1925, 1920
986 DELANO	2006, 2000, 1996, 1993, 1992, 1991, 1986, 1984, 1982, 1980, 1979, 1976, 1975, 1973, 1970, 1967, 1965, 1962, 1960, 1959, 1956, 1955, 1954, 1951, 1950, 1946, 1945, 1943, 1940, 1938, 1933, 1932, 1928, 1926, 1925, 1920
986 DELANO CT	2006, 2002, 2000, 1996, 1993, 1992, 1991, 1986, 1984, 1982, 1980, 1976, 1975, 1973, 1970, 1967, 1965, 1962, 1960, 1959, 1956, 1955, 1954, 1951, 1950, 1946, 1945, 1943, 1940, 1938, 1933, 1932, 1928, 1926, 1925, 1920
986 DELANO ST	2006, 2000, 1996, 1993, 1992, 1991, 1986, 1984, 1980, 1979, 1976, 1975, 1973, 1970, 1967, 1965, 1962, 1959, 1956, 1955, 1954, 1951, 1950, 1946, 1945, 1943, 1940, 1938, 1933, 1932, 1928, 1926, 1925, 1920
991 DELANO ST	2006, 2002, 2000, 1996, 1993, 1992, 1991, 1986, 1984, 1982, 1980, 1979, 1976, 1975, 1973, 1970, 1967, 1965, 1962, 1959, 1956, 1955, 1954, 1951, 1950, 1946, 1945, 1943, 1940, 1938, 1933, 1932, 1928, 1926, 1925, 1920
993 DELANO	2006, 2000, 1996, 1993, 1992, 1991, 1986, 1984, 1982, 1980, 1979, 1976, 1975, 1973, 1970, 1967, 1965, 1962, 1960, 1959, 1956, 1955, 1954, 1951, 1950, 1946, 1945, 1943, 1940, 1938, 1933, 1932, 1928, 1926, 1925, 1920
993 DELANO CT	2006, 2002, 2000, 1996, 1993, 1992, 1991, 1986, 1984, 1982, 1980, 1979, 1976, 1975, 1970, 1967, 1965, 1962, 1960, 1959, 1956, 1955, 1954, 1951, 1950, 1946, 1945, 1943, 1940, 1938, 1933, 1932, 1928, 1926, 1925, 1920
993 DELANO ST	2006, 2000, 1996, 1993, 1992, 1991, 1986, 1984, 1980, 1976, 1975, 1973, 1970, 1967, 1965, 1962, 1959, 1956, 1955, 1954, 1951, 1950, 1946, 1945, 1943, 1940, 1938, 1933, 1932, 1928, 1926, 1925, 1920

479

PG. 3

TRACT 909. (Bk. 30 Pg. 16)  
**Rancho San Lorenzo** (Pat. Bk. A Pg. 142)  
(Guillermo Castro)  
Scale: 1" = 50'

482

N0°39'05"E  
165

1014

8

82.55

1028

9

100

1042

10

2

1056

11

3

1070

12

4

1

1084

13

5

1098

14

6

N0°41'E  
(340.96)

483

TR-909  
RCHO

1116

15

7

1132

16

8

1148

17

9

1180

18

19

1196

19

19

**Subject Property**

1.22(0)

1.22 Ac ± (62)

479

Pg. 2

EAST FOURTEENTH STREET

BOOK  
30

KENT AVENUE

BOOK 80B

A.C.M. 1112.

3-6914N

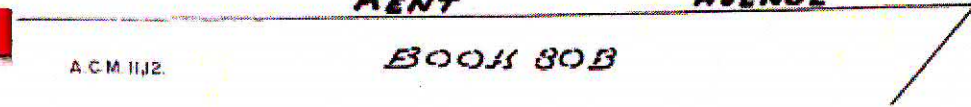
481

SANTA ANA STREET

60

60

100



# BELINDA P. BLACKIE, P.E., R.E.A.

Principal Environmental Engineer

## ***Summary of Experience***

Belinda P. Blackie, environmental engineer, has 18 years of experience performing Phase I environmental site assessments and related studies, including hazardous materials users surveys, and more than nine years of experience performing soil and ground water quality investigations, underground storage tank (UST) removals and replacements, remediation projects, hazardous materials facility closures, environmental compliance projects, visual asbestos surveys, and stormwater and small water system management. She is well-practiced in the ASTM E 1527-05 (AAI) Phase I environmental site assessment standard, and has worked closely with an environmental attorney having specialized knowledge of the AAI scope, to ensure her Phase I studies cover all required elements, including historic owner/occupant interviews, complete questionnaires, and other often overlooked information. Ms. Blackie's experience also includes subsurface exploration, monitoring well installation and sampling, collection of surface water, ground water, and drinking water samples, storm water pollution prevention and monitoring, water treatment system monitoring and oversight, surface water monitoring for nutrient concentrations and algal growth, aerial photograph interpretation, soil and ground water modeling, soil and ground water remediation, hazardous materials facility closure, and vicinity hazardous materials users surveys.

Ms. Blackie has experience in negotiating with the California Regional Water Quality Control Board, California Department of Health Services, California Department of Toxic Substance Control, and the U.S. Environmental Protection Agency, as well as with local regulatory agencies including the San Jose and Santa Clara Fire Departments, and is familiar with current regulatory requirements for remedial investigation studies, LUFT sites, water treatment system operation, and storm water management.

## ***Education***

- ◆ Bachelor of Arts in Zoology, University of California at Berkeley, 1989
- ◆ Master of Science in Civil Engineering (specialization in environmental engineering and hydrogeology), San Jose State University, 1993

## ***Registrations***

- ◆ Registered Professional Engineer, No. 056448, California
- ◆ Registered Environmental Assessor, No. REA-06746, California

## ***Select Project Experience***

Ms. Blackie has conducted, directed, performed field work, and/or prepared reports for the representative environmental projects listed below.

### ***Phase I Environmental Site Assessments***

- ◆ Phase I Assessment for Proposed Acquisition of multiple parcels of former railroad/railyard property; Alameda, CA
- ◆ Phase I Assessment for Proposed Residential Redevelopment of Former Quarry/Cinnabar Mine Facility, San Jose, CA
- ◆ Phase I/CDE Assessments for Two Proposed School Facilities; San Jose, CA
- ◆ Phase I Assessments for Meat Packing Plant and Associated Facilities; Newman, CA
- ◆ Phase I Assessments for Proposed 45-Mile Long Agricultural Water Distribution Pipeline; Santa Cruz, Monterey, and San Benito Counties, CA
- ◆ Phase I Assessments for Proposed Residential Development of More Than Three Thousand Acres of Agricultural Land, Coalinga, Selma, Madera, Gustine, Oakdale, Reedley, and Chowchilla, CA

### ***Vicinity Hazardous Materials Users Surveys***

- ◆ Vicinity Hazardous Materials Users Surveys for 15 Proposed Residential/Mixed-Use Re-development Projects Under Consideration by City of San Jose Planning Department, San Jose, CA
- ◆ Vicinity Hazardous Materials Users Surveys for Three Proposed Residential/Mixed-Use Re-development Projects Under Consideration by City of Milpitas, Milpitas, CA
- ◆ Vicinity Hazardous Materials Users Survey for Proposed Football Stadium, Santa Clara, CA

*Environmental Reviews for Environmental Impact Reports*

- ◆ Charleston Road Environmental Impact Report, Mountain View, CA
- ◆ Bay Meadows Environmental Impact Report, San Mateo, CA

*Asbestos Surveys*

- ◆ Pre-Demolition Survey for Fruit/Vegetable Packing Company, San Jose, CA
- ◆ Asbestos Abatement at National Park Service Building, San Francisco, CA
- ◆ County Bus Yard Asbestos Pre-Demolition Survey, Santa Clara, CA

*UST Site Management Services*

- ◆ Meridian Avenue Former Service Station UST Closure, San Jose, CA
- ◆ Lundy Avenue Postal Service UST Removal and Replacement/Upgrade, San Jose, CA
- ◆ Alma Street Former Auto Repair Shop Sump, Lift and Waste Oil UST Removal, Palo Alto, CA

*Risk Assessments*

- ◆ Risk Evaluation of Formaldehyde Emissions from Cogeneration Plant, San Jose, CA
- ◆ Risk Evaluation of Residual Pesticides/Development of Risk-Based Clean-up Levels for Nursery, South San Francisco, CA

*Remedial Investigations/Feasibility Studies*

- ◆ Two Former Orchard Properties with Residual Lead Arsenate in On-Site Soils, San Jose, CA
- ◆ Case Closure for Former Shopping Center Fuel/Solvent Leak Site, Mountain View, CA
- ◆ 20,000-Gallon Gasoline Spill at Car Wash; South San Francisco, CA

*Construction Management/Remediation Services*

- ◆ Soil Remediation by Soil Vapor Extraction for LUFT Site, San Jose, CA
- ◆ Ground Water Remediation and NPDES Permitting for Intel/Micro Storage Superfund (NPL) Site, Santa Clara, CA
- ◆ DDT Remediation Services at Former Nursery, South San Francisco, CA

*Remedial Design Services*

- ◆ Ground Water Pump and Treat System at LUFT Site, San Jose, CA
- ◆ Ground Water Pump and Treat/Soil Vapor Extraction System at Residential LUFT Site, San Mateo, CA
- ◆ DDT Remediation at Former Nursery, South San Francisco, CA

*Environmental Compliance and Hazardous Materials Management*

- ◆ DTSC Five-Year Review for Former Coal Gas Facility, Santa Clara, CA
- ◆ Oversight of Hazardous Materials Management for Disk Plating Facility, Santa Clara, CA
- ◆ Review of Hazardous Materials Management for High-Tech Facility, Mountain View, CA

*Hazardous Materials Facility Closures*

- ◆ Closure Review and Additional Characterization for Former Plating Facility, Santa Clara, CA
- ◆ Complete Facility Closure for Former Disk Plating Facility, Santa Clara, CA
- ◆ Facility Closure for Former Semiconductor Manufacturing Facility, Santa Clara, CA

*Storm Water Pollution Prevention/Monitoring Plans and Storm Water Monitoring*

- ◆ SWPPP Preparation for Construction of Golf Club, San Jose, CA
- ◆ SWPPP/SWMP Preparation and Annual Monitoring/Reporting for Debris Reclamation Site, Brisbane, CA

*Water Treatment System Monitoring/Compliance Assistance*

- ◆ Monthly Coliform Monitoring at Fruit/Vegetable Packing Company, San Jose, CA
- ◆ Management and Monitoring for Recyclery Potable Water System, Milpitas, CA

*Air Quality Evaluations*

- ◆ Emissions Testing and Reduction of Emission for Fruit/Vegetable Packing Company, San Jose, CA
- ◆ Indoor Air Quality Evaluation for R & D Building, Santa Clara, CA

*Other Projects*

- ◆ Hazardous Materials Usage Review for Proposed Medical Facility Expansion, San Jose, CA
- ◆ Methamphetamine Wipe Sampling for Former Drug Lab, San Jose, CA
- ◆ Lead Abatement Project for Radio Transmitter Tower, Redwood Shores, CA
- ◆ Consulted on Toxic Mold Presence in Residential Dwelling, San Francisco Bay Area, CA